



20^e
giri storici

ROADBOOK

**TOUR DE
CORSE
HISTORIQUE**

VHC / VHRS / LÉGENDES

**DU 05 AU 10
OCTOBRE 2020**



ROAD BOOK: LEGENDE / KEY TO SYMBOLS

CH / TC = Contrôle horaire / Time Control



MR = Main Road / RP= Route Principale

ES = Epreuve spéciale / spécial stage / Zone de régularité / Regularity Test


départ
Start



Fin
End




Pöste Commissaires



PANNEAUX ROUTIER / ROAD SIGN



PANNEAU : !! RALENTISSEURS / ROAD SIGN/ !! Slow down



Tunnel



Pont / Bridge



Arbre / Tree



Calvaire / Christ



Eglise / Church



Pylone Télécom



Pylone Elecrique



Station essence
Petrol Station



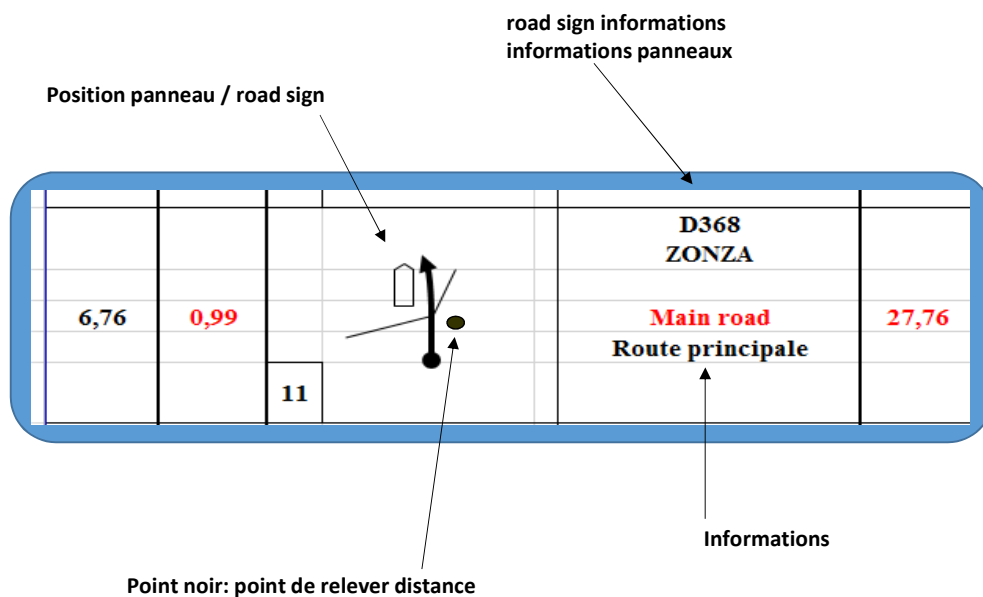
Entrée Village ou Ville
Village or Town entry name



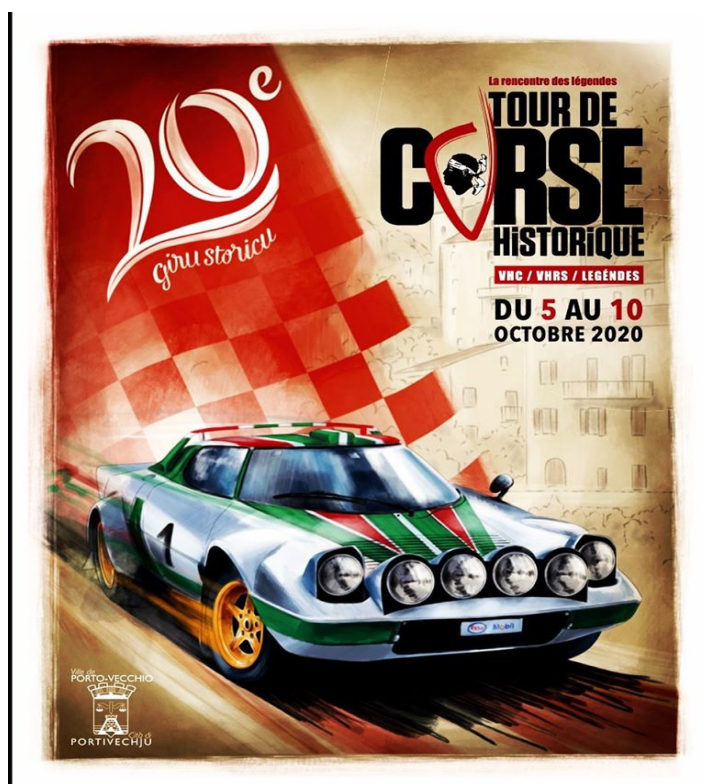
Sortie Village ou Ville
Village or Town exit name


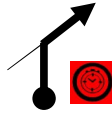

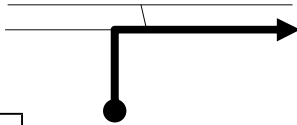
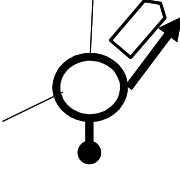
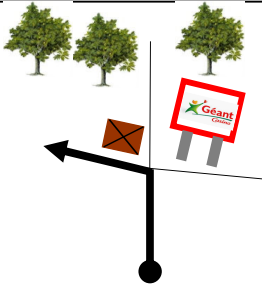

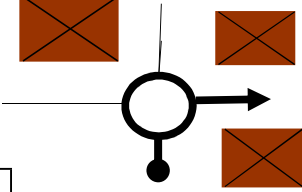
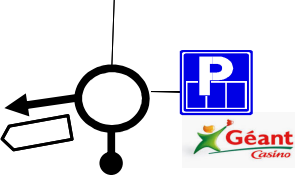



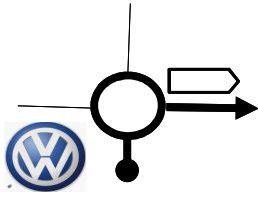




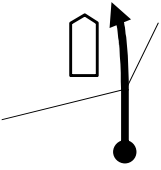
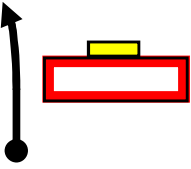
Maison ou batiments
House
















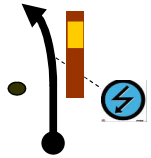

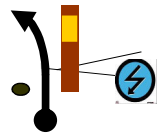

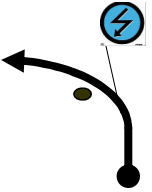

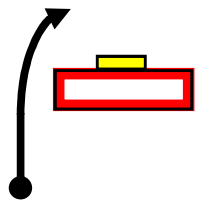

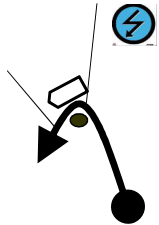

MARDI 6 OCTOBRE 2020
ETAPE 1 : PORTO VECCHIO - PORTO VECCHIO


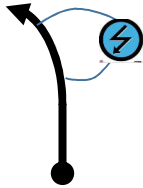

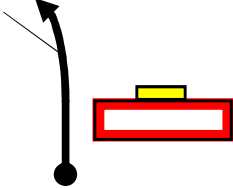
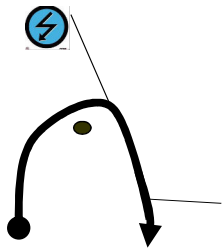

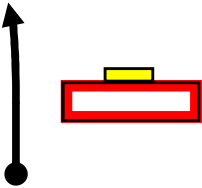
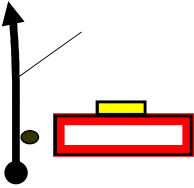

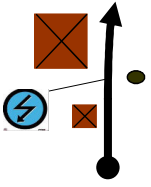




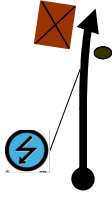

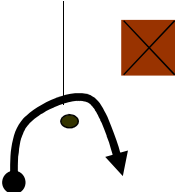
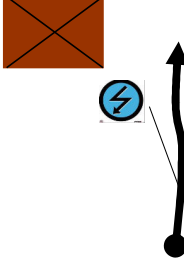





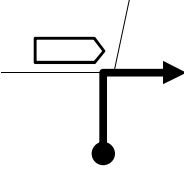

Etape 1	Secteur 1	Kilométrage (Km) 34,52	Temps 0h50	
Section 1		ETAPE1 (MARDI): CH0 - CH1 PORTO VECCHIO - PORTO VECCHIO		Km Dégressif
Km Total	Km Partiel	DIRECTION	DIRECTION A SUIVRE (TO FOLLOW) INFO / GPS	
0,00	0,00	 1	CH / TC N°0  (PARC FERME PLACE DE LA MARINE)	34,52
0,05	0,05	 2		34,47
0,88	0,83	 3	D568 ST CYPRIEN	33,64
1,64	0,76	 4	RUE COMMADANT QUILICI !!  BORNE EDF (ELECTRIC BOX)	32,88
1,81	0,17	 5 GARAGE / CARROSSERIE	RT101	32,71
2,09	0,28	 6	D198 AJACCIO	32,43

Etape 1	Secteur 1	Kilométrage (Km) 34,52	Temps 0h50	
Section 1		ETAPE1 (MARDI): CH0 - CH1 PORTO VECCHIO - PORTO VECCHIO		Km Dégressif
Km Total	Km Partiel	DIRECTION	DIRECTION A SUIVRE (TO FOLLOW) INFO / GPS	
2,98	0,89	 7	D368 ZONZA	31,54
3,634	0,65		!! ZONE  ZONE ETALONNAGE (DEPART / START) (PANNEAU SORTIE PORTO VECCHIO)	30,89
5,753	2,12		ETALONNAGE : 2,119 KMS ZONE ETALONNAGE (FIN / END) (PANNEAU VILLAGE PALAVESSA)	28,77
5,77	0,02	 10	D368 ZONZA	28,75
6,76	0,99	 11	D368 ZONZA Main road Route principale	27,76
18,69	11,93	 12	D368 L'OSPEDALE Main road Route principale	15,83

Etape 1	Secteur 1	Kilométrage (Km) 34,52	Temps 0h50		
Section 1		ETAPE1 (MARDI): CH0 - CH1 <i>PORTO VECCHIO - PORTO VECCHIO</i>			Km Dégressif
Km Total		Km Partiel	DIRECTION	DIRECTION A SUIVRE (TO FOLLOW) INFO / GPS	
20,72	2,03	<div style="border: 1px solid black; padding: 2px; display: inline-block;">13</div> 	D368 ZONZA	13,80	
33,80	13,08	<div style="border: 1px solid black; padding: 2px; display: inline-block;">14</div> 	D67 LEVIE 	0,72	
34,52	0,72		CH / TC N°1 	0,00	
	0,10		 DEPART / START ES 1 		





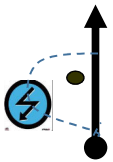

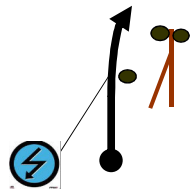



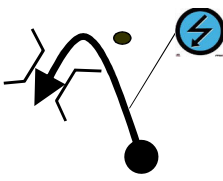

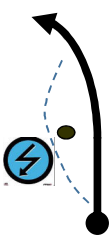

Etape 1	Secteur 2	Kilométrage (Km) 29,74	Temps 0h50		
Section 1		ETAPE 1 (MARDI): ES1 - CH2 PORTO VECCHIO - PORTO VECCHIO			Km Dégressif
Km Total		Km Partiel	DIRECTION	DIERCTION A SUIVRE(TO FOLLOW) INFO / GPS	
0,000	0,00		 DEPART / START ES 1  N 41°44.038-E 9°11.502	29,74	
0,661	0,66	2 	 N 41°44.044-E 9°11.865	29,08	
1,119	0,46	3 	D67  N 41°44.382-E 9°11.359	28,62	
2,512	1,39	4 	 N 41°43.923-E 9°10.760	27,23	
2,985	0,47	5 	(PACCIONITOLI) !!!!  X 1	26,76	
3,254	0,27	6 !!! 	D166 CARABONA  N 41°43'39-E 9°10'35	26,49	

Etape 1	Secteur 2	Kilométrage (Km) 29,74	Temps 0h50		
Section 1		ETAPE 1 (MARDI): ES1 - CH2 PORTO VECCHIO - PORTO VECCHIO			Km Dégressif
Km Total		Km Partiel	DIRECTION	DIERCTION A SUIVRE(TO FOLLOW) INFO / GPS	
5,619	2,37	7		CARABONA  N 41°43.075-E 9°10.666	24,12
5,768	0,15	8		CARABONA	23,97
5,910	0,14	9		D66  (CARABONA) N 41°42.979-E 9°10.800	23,83
6,948	1,04	10		GIGLIO	22,79
8,665	1,72	11		GUALDARICCIO !!!!  X4 N 41°42.535-E 9°09.424	21,08
8,812	0,15	12		D66  (GUALDARICCIU) N 41°42.475-E 9°09.371	20,93

Etape 1	Secteur 2	Kilométrage (Km) 29,74	Temps 0h50	
Section 1		ETAPE 1 (MARDI): ES1 - CH2 PORTO VECCHIO - PORTO VECCHIO		Km Dégressif
Km Total		Km Partiel	DIRECTION	DIRECTION A SUIVRE (TO FOLLOW) INFO / GPS
9,049	0,24		 N 41°42.386-E 9°09.250	20,69
9,580	0,53		D66 N 41°42'8-E 9° 9'10	20,16
10,745	1,17		 N 41°42.432-E 9°09.070	19,00
11,531	0,79		FIN / END ES 1  N 41°42.455-E 9°08.881	18,21
11,827	0,30		POINT STOP  N 41°42'27-E 9° 8'42	17,91
12,50	0,67		D268 ZONZA 	17,24

Etape 1	Secteur 2	Kilométrage (Km) 29,74	Temps 0h50	
Section 1		ETAPE 1 (MARDI): ES1 - CH2 <i>PORTO VECCHIO - PORTO VECCHIO</i>		Km Dégressif
Km Total		Km Partiel	DIRECTION	DIERCTION A SUIVRE(TO FOLLOW) INFO / GPS
13,35	0,85	19		D268 SAN GAVINO DI CARBINI 16,39
14,01	0,66	20		 15,73
18,14	4,13	21		D268 ZONZA 11,60
19,26	1,12	22		D420 AJACCIO !! !! 10,48
22,87	3,61	23		RP / MR 6,87
25,86	2,99	24		D420 QUENZA 3,88

Etape 1	Secteur 2	Kilométrage (Km) 29,74	Temps 0h50	
Section 1		ETAPE 1 (MARDI): ES1 - CH2 PORTO VECCHIO - PORTO VECCHIO		Km Dégressif
Km Total		Km Partiel	DIRECTION	DIERCTION A SUIVRE (TO FOLLOW) INFO / GPS
26,10	0,24	25 	D420	3,64
26,49	0,39	26 	D420	3,25
29,66	3,17	27 	D20 STE LUCIE / ZOZA	0,08
29,74	0,08		CH / TC N°2 N 41°45'6-E 9° 7'3	0,00
	0,07		 START / DEPART ES 2 N 41°45.106-E 9°07.135	






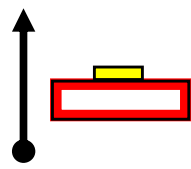

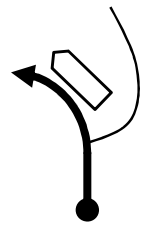


Etape 1	Secteur 3	Kilométrage (Km) 23,43	Temps 0h42	
Section 1		ETAPE 1 (MARDI): ES2 - CH3 PORTO VECCHIO - PORTO VECCHIO		Km Dégressif
Km Total		Km Partiel	DIRECTION	DIERCTION A SUIVRE (TO FOLLOW) INFO / GPS
0,00	0,00		 START / DEPART ES 2 	23,43
1,948	1,95	<div style="border: 1px solid gray; padding: 2px; width: 30px; margin: 0 auto;">2</div> 	 N 41°44.277-E 9°06.686	21,48
2,269	0,32	<div style="border: 1px solid gray; padding: 2px; width: 30px; margin: 0 auto;">3</div> 	D20  N 41°44.190-E 9°06.595	21,16
4,792	2,52	<div style="border: 1px solid gray; padding: 2px; width: 30px; margin: 0 auto;">4</div> 	 N 41°44.424-E 9°06.069	18,64
5,703	0,91	<div style="border: 1px solid gray; padding: 2px; width: 30px; margin: 0 auto;">5</div> 	D20  N 41°44.476-E 9°05.898	17,73
7,404	1,70	<div style="border: 1px solid gray; padding: 2px; width: 30px; margin: 0 auto;">6</div> 	 N 41°44.170-E 9°04.966	16,03

Etape 1	Secteur 3	Kilométrage (Km) 23,43	Temps 0h42	
Section 1		ETAPE 1 (MARDI): ES2 - CH3 PORTO VECCHIO - PORTO VECCHIO		Km Dégressif
Km Total		Km Partiel	DIRECTION	DIRECTION A SUIVRE (TO FOLLOW) INFO / GPS
8,855	1,45	7		D20 N 41°43.511-E 9°04.568 14,58
10,047	1,19	8		D20 N 41°43'4-E 9° 4'6 13,38
10,296	0,25	9		D20 (ZOZA) N 41°43.051-E 9°04.251 13,13
10,567	0,27	10		 N 41°43.051-E 9°04.251 12,86
11,805	1,24			FIN / END ES 2 N 41°42'15-E 9° 3'43 11,63
12,08	0,28			POINT STOP N 41°42.420-E 9°03.586 11,35




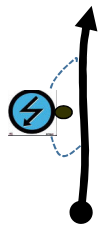

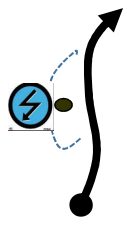

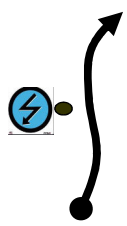

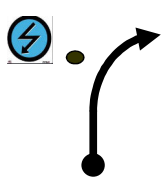

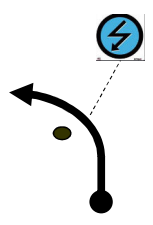

Etape 1	Secteur 3	Kilométrage (Km) 23,43	Temps 0h42		
Section 1		ETAPE 1 (MARDI): ES2 - CH3 PORTO VECCHIO - PORTO VECCHIO			Km Dégressif
Km Total		Km Partiel	DIRECTION	DIERCTION A SUIVRE(TO FOLLOW) INFO / GPS	
13,01	0,93	13		D20 !! !! 	10,42
14,09	1,08	14		D268 (SANTA LUCIA DE TALLANO)	9,34
15,51	1,42	15		D268 LEVIE	7,92
18,00	2,49	16		D268 RP MAIN ROAD	5,43
19,35	1,35	17		D268 RP MAIN ROAD	4,08
22,06	2,71	18		D268 LEVIE	1,37

Etape 1	Secteur 3	Kilométrage (Km) 23,43	Temps 0h42	
Section 1		ETAPE 1 (MARDI): ES2 - CH3 PORTO VECCHIO - PORTO VECCHIO		Km Dégressif
Km Total		Km Partiel	DIRECTION	DIRECTION A SUIVRE (TO FOLLOW) INFO / GPS
22,52	0,46	<div style="display: flex; align-items: center;"> <div style="border: 1px solid black; padding: 2px; margin-right: 5px;">19</div> </div>	D59 PORTO VECCHIO	0,91
22,67	0,15	<div style="display: flex; align-items: center;"> <div style="border: 1px solid black; padding: 2px; margin-right: 5px;">20</div> </div>	D59 PORTO VECCHIO	0,76
23,43	0,76		CH / TC N°3 N 41°42'16-E 9° 7'35	0,00
	0,10		DEPART / START ES 3 	

Etape 1	Secteur 4	Kilométrage (Km) 16,24	Temps 0h25	
Section 1		ETAPE 1 (MARDI): ES3 - CH4 PORTO VECCHIO - PORTO VECCHIO		Km Dégressif
Km Total		Km Partiel	DIRECTION	DIERCTION A SUIVRE(TO FOLLOW) INFO / GPS
0,00	0,00		 DEPART / START ES 3 	16,24
2,227	2,23	2 	 N 41°41.552-E 9°07.961	14,01
4,357	2,13	3 	 N 41°41.432-E 9°09.050	11,88
4,870	0,51	4 	 N 41°41.276-E 9°09.023	11,37
5,607	0,74	5 	 N 41°41.432-E 9°09.050	10,63
6,871	1,26	6 	 N 41°40.676-E 9°08.509	9,37


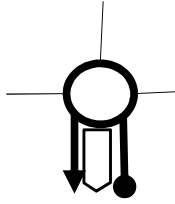
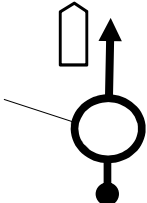

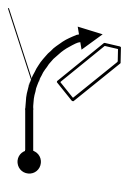

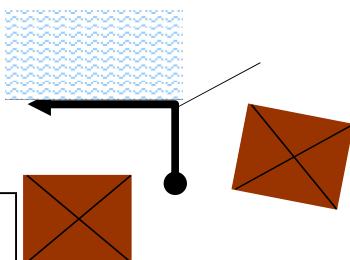
Etape 1	Secteur 4	Kilométrage (Km) 16,24	Temps 0h25		
Section 1		ETAPE 1 (MARDI): ES3 - CH4 PORTO VECCHIO - PORTO VECCHIO			Km Dégressif
Km Total		Km Partiel	DIRECTION	DIRECTION A SUIVRE (TO FOLLOW) INFO / GPS	
7,512	0,64		FIN / END ES 3  N 41°40'52-E 9° 8'46	8,73	
7,729	0,22		(CARBINI)  N 41°40'45-E 9° 8'49	8,51	
8,99	1,26	<div style="border: 1px solid black; padding: 5px; width: 40px; float: left; margin-right: 10px;">9</div> 	D59 ORONE	7,25	
9,50	0,51	<div style="border: 1px solid black; padding: 5px; width: 40px; float: left; margin-right: 10px;">10</div> 	D59 PORTO VECCHIO	6,74	
13,02	3,52	<div style="border: 1px solid black; padding: 5px; width: 40px; float: left; margin-right: 10px;">11</div> 	D59 PORTO VECCHIO	3,22	
16,32	3,30		CH / TC N°4  N 41°37.264-E 9°08.997	-0,08	

Etape 1	Secteur 4	Kilométrage (Km) 16,24	Temps 0h25	
Section 1		ETAPE 1 (MARDI): ES3 - CH4 PORTO VECCHIO - PORTO VECCHIO		Km
Km Total	Km Partiel	DIRECTION	DIRECTION A SUIVRE (TO FOLLOW) INFO / GPS	Dégressif
16,57	0,24		DEPART / START ES 4 N 41°37.151-E 9°09.096	0,00

Etape 1	Secteur 5	Kilométrage (Km) 22,66	Temps 0h33	
Section 1		ETAPE 1 (MARDI) : ES4 - CH4.A PORTO VECCHIO - PORTO VECCHIO		Km Dégressif
Km Total		Km Partiel	DIRECTION	DIERCTION A SUIVRE(TO FOLLOW) INFO / GPS
0,00	0,00		DEPART / START ES 4  N 41°37.151-E 9°09.096	22,66
2,025	2,03	2	  N 41°36.784-E 9°09.452	20,64
3,794	1,77	3	  N 41°36.784-E 9°09.452	18,87
5,505	1,71	4	  N 41°36.215-E 9°10.844	17,16
7,922	2,42	5	  N 41°35.261-E 9°10.438	14,74
8,660	0,74	6	  N 41°34.968-E 9°10.161	14,00

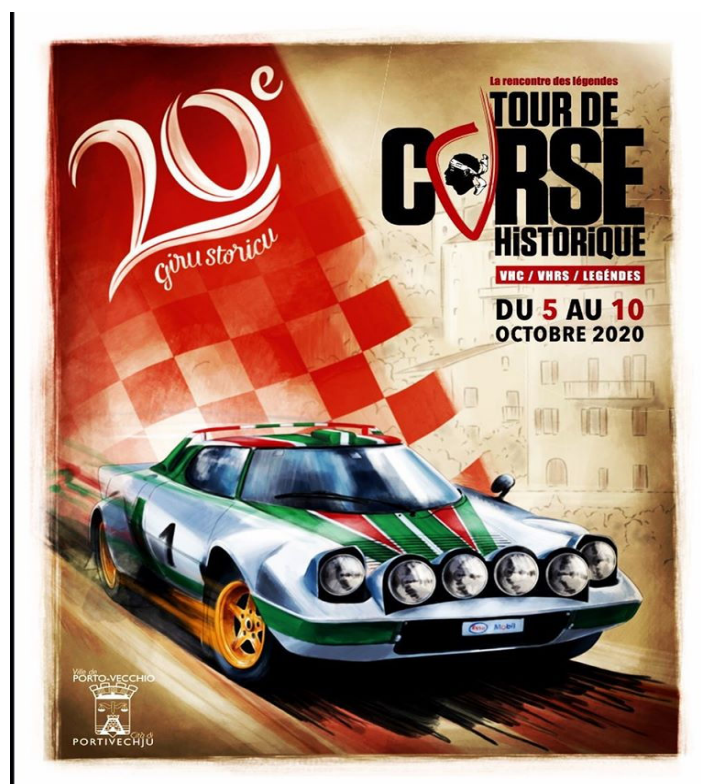
Etape 1	Secteur 5	Kilométrage (Km) 22,66	Temps 0h33	
Section 1		ETAPE 1 (MARDI) : ES4 - CH4.A PORTO VECCHIO - PORTO VECCHIO		Km Dégressif
Km Total		Km Partiel	DIRECTION	DIRECTION A SUIVRE (TO FOLLOW) INFO / GPS
9,730	1,07		FIN / END ES4 N 41°34.671-E 9°10.697	12,93
10,13	0,40		POINT STOP N 41°34'26-E 9°10'42	12,53
11,89	1,76	<div style="border: 1px solid black; width: 40px; height: 40px; display: flex; align-items: center; justify-content: center; margin: 0 auto;"> 9 </div>	D59 BONIFACIO / AJACCIO	10,77
12,39	0,50	<div style="border: 1px solid black; width: 40px; height: 40px; display: flex; align-items: center; justify-content: center; margin: 0 auto;"> 10 </div>	D59 BONIFACIO / AJACCIO	10,27
12,97	0,58	<div style="border: 1px solid black; width: 40px; height: 40px; display: flex; align-items: center; justify-content: center; margin: 0 auto;"> 11 </div>	D59 BONIFACIO / AJACCIO	9,69
13,49	0,52	<div style="border: 1px solid black; width: 40px; height: 40px; display: flex; align-items: center; justify-content: center; margin: 0 auto;"> 12 </div>	D59 SOTTA !!!	9,17


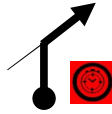

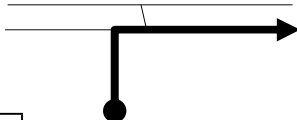

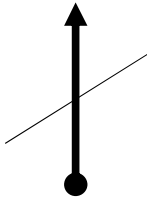
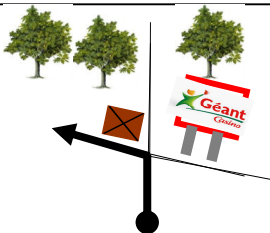

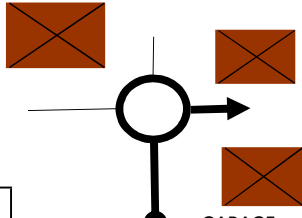
Etape 1	Secteur 5	Kilométrage (Km) 22,66	Temps 0h33	
Section 1		ETAPE 1 (MARDI) : ES4 - CH4.A PORTO VECCHIO - PORTO VECCHIO		Km Dégressif
Km Total		Km Partiel	DIRECTION	DIERCTION A SUIVRE (TO FOLLOW) INFO / GPS
14,63	1,14	13 	D859 (SOTTA) ET RP AND MR	8,03
15,79	1,16	14 	D859	6,87
16,81	1,02	15 	D859 PORTO VECCHIO	5,85
19,62	2,81	16 	D859 RP / MR	3,04
22,55	2,93	17 	D859 BONIFACIO !!!	0,11
22,66	0,11	18 	CH / TC N°4A (ENTREE ZONE ASSISTANCE / SERVICE AREA IN) PORTO VECCHIO VILLE	0,00


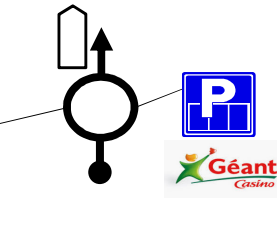
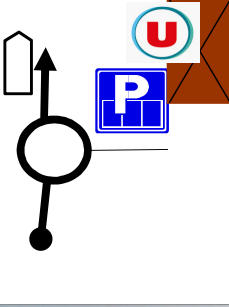

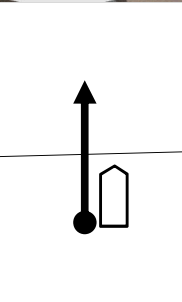

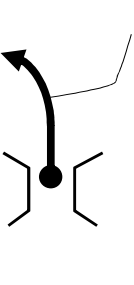
Etape 1	Secteur 5	Kilométrage (Km) 22,66	Temps 0h33	
Section 1		ETAPE 1 (MARDI) : ES4 - CH4.A PORTO VECCHIO - PORTO VECCHIO		Km Dégressif
Km Total	Km Partiel	DIRECTION	DIERCTION A SUIVRE (TO FOLLOW) INFO / GPS	
22,99	0,33	19 	T10 PORTO VECCHIO	
23,48	0,49	20 	CENTRE VILLE	
24,08	0,60	21 	CENTRE VILLE	
24,44	0,36	22 	D768 BASTIA / LE PORT	
25,43	0,99	23 		
25,65	0,22	24 		

Etape 1	Secteur 5	Kilométrage (Km) 22,66	Temps 0h33	
Section 1		ETAPE 1 (MARDI) : ES4 - CH4.A <i>PORTO VECCHIO - PORTO VECCHIO</i>		Km Dégressif
Km Total		Km Partiel	DIRECTION	DIERCTION A SUIVRE (TO FOLLOW) INFO / GPS
25,79	0,14	<div style="border: 1px solid black; padding: 2px; display: inline-block;">25</div>	GARE ROUTIERE	
26,20	0,41		CH / TC N°4.B (ENTREE PARC FERME "IN") <i>POINTAGE EN AVANCE AUTORISE</i>	

MERCREDI 7 OCTOBRE 2020
ETAPE 2 : PORTO VECCHIO - BASTIA








Etape 2	Secteur 1	Kilométrage (Km) 48,56	Temps 01h10	
Section 1		ETAPE 2 (MERCREDI) : CH4.C - CH5 PORTO VECCHIO - BASTIA		Km Dégressif
Km Total	Km Partiel	DIRECTION	DIRECTION A SUIVRE (TO FOLLOW) INFO / GPS	
0,00	0,00	 1	CH / TC N°4.C  (PARC FERME PLACE DE LA MARINE)	48,56
0,05	0,05	 2		48,51
0,89	0,84	 3	D568 ST CYPRIEN / CALA ROSSA	47,67
1,29	0,40	 4		47,27
1,66	0,37	 5	RUE COMMNADANT QUILICI !!  BORNE EDF (ELECTRIC BOX)	46,91
1,85	0,20	 6 GARAGE / CARROSSERIE	RT101	46,71


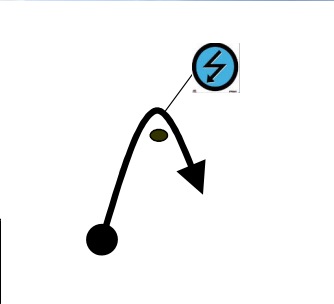

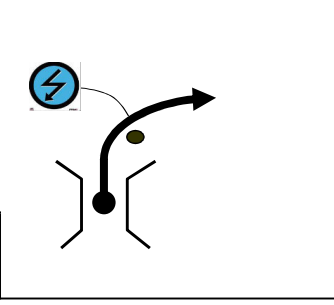

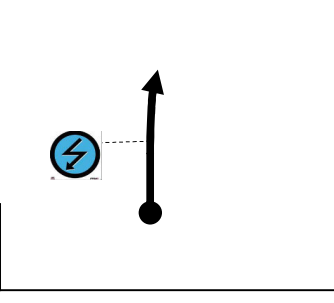

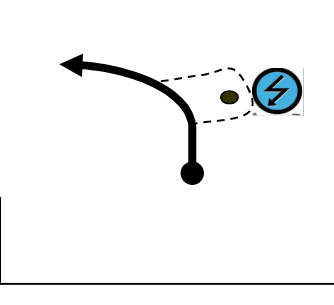

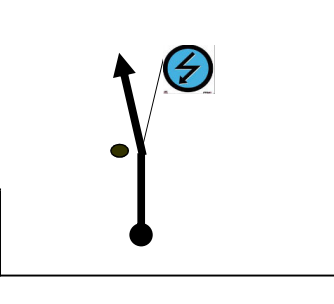




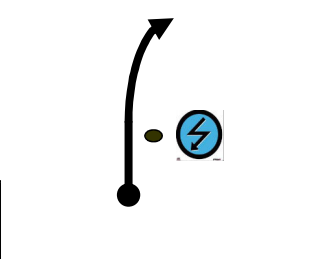

Etape 2	Secteur 1	Kilométrage (Km) 48,56	Temps 01h10	
Section 1		ETAPE 2 (MERCREDI) : CH4.C - CH5 PORTO VECCHIO - BASTIA		Km Dégressif
Km Total	Km Partiel	DIRECTION	DIERCTION A SUIVRE(TO FOLLOW) INFO / GPS	
2,08	0,23		T10 BASTIA / CALVI	46,48
4,60	2,52		N198/T10 BASTIA / CALVI	43,96
6,313	1,71		N198/T10 BASTIA / CALVI START ZONE ETALONNAGE	42,25
8,74	2,43		N198/T10 BASTIA / CALVI ETALONNAGE: 3,244	39,82
9,557	0,82		N198/T10 END ZONE ETALONNAGE	39,00
9,97	0,41		N198/ T10	38,59

Etape 2	Secteur 1	Kilométrage (Km) 48,56	Temps 01h10		
Section 1		ETAPE 2 (MERCREDI) : CH4.C - CH5 PORTO VECCHIO - BASTIA		Km Dégressif	
Km Total		Km Partiel	DIRECTION	DIRECTION A SUIVRE (TO FOLLOW) INFO / GPS	
10,60	0,63	13		N198/T10 BASTIA	37,96
11,22	0,62	14		N198 (T10) LECCI	37,34
11,73	0,51	15		N198 (T10)	36,83
15,18	3,45	16		N198 (T10) (Sainte Lucie de Porto Vecchio)	33,38
24,39	9,21	17		(N198)T10 (TARCU)	24,17
27,25	2,86	18		N198 / T10 FAVONE	21,31




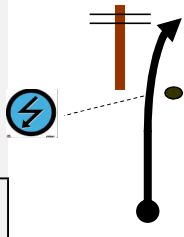





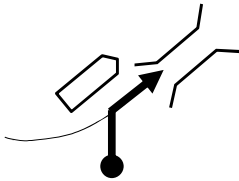

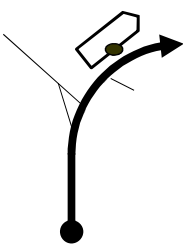
Etape 2	Secteur 1	Kilométrage (Km) 48,56	Temps 01h10	
Section 1		ETAPE 2 (MERCREDI) : CH4.C - CH5 PORTO VECCHIO - BASTIA		Km Dégressif
Km Total	Km Partiel	DIRECTION	DIERCTION A SUIVRE (TO FOLLOW) INFO / GPS	
37,32	10,07	19 	N198/T10 SOLENZARA	11,24
39,25	1,93	20 	T10 DIRECTION BASTIA	9,31
42,91	3,66	21 	N198 / T10	5,65
45,37	2,46	22 	D45 VENTISERI / CHISA (TRAVO)	3,19
45,89	0,52	23 	Direction: VENTISERIE RP / MR	2,67
47,56	1,67	24 	D45 VENTISERI !! 	1,00

Etape 2	Secteur 1	Kilométrage (Km) 48,56	Temps 01h10	
Section 1		ETAPE 2 (MERCREDI) : CH4.C - CH5 PORTO VECCHIO - BASTIA		Km Dégressif
Km Total		Km Partiel	DIRECTION	DIRECTION A SUIVRE (TO FOLLOW) INFO / GPS
48,56	1,00		<p>CH / TC N°5</p>  <p>N 41°55.557-E 9°22.110</p>	0,00
	0,15		<p>DEPART / START ES 5</p>  <p>N 41°55.561-E 9°21.967</p>	

Etape 2	Secteur 2	Kilométrage (Km) 47,65	Temps 1H22	
Section 1		ETAPE 2 (MERCREDI) : ES 5 - CH 6 PORTO VECCHIO - BASTIA		Km Dégressif
Km Total		Km Partiel	DIRECTION	DIRECTION A SUIVRE (TO FOLLOW) INFO / GPS
0,00	0,00		 DEPART / START ES 5 N 41°55.561-E 9°21.967	47,65
1,160	1,16	2 	 N 41°55.941-E 9°21.823	46,49
2,925	1,77	3 	 N 41°56.127-E 9°21.360	44,73
5,838	2,91	4 	 N 41°55.919-E 9°20.628	41,81
7,001	1,16	5 	 N 41°56.357-E 9°20.335	40,65
7,745	0,74	6 	D45 VENTISERI	39,91

Etape 2	Secteur 2	Kilométrage (Km) 47,65	Temps 1H22	
Section 1		ETAPE 2 (MERCREDI) : ES 5 - CH 6 PORTO VECCHIO - BASTIA		Km Dégressif
Km Total		Km Partiel	DIRECTION	DIRECTION A SUIVRE (TO FOLLOW) INFO / GPS
8,090	0,35	7		 N 41°56.480-E 9°19.835 39,56
8,539	0,45	8		 N 41°56.623-E 9°20.025 39,11
10,510	1,97	9		 N 41°56.915-E 9°21.006 37,14
12,368	1,86	10		 N 41°57.390-E 9°20.862 35,28
14,210	1,84	11		D45 SERRA DI FIUMORBO     N 41°57.738-E 9°20.699 33,44
17,070	2,86	12		 N 41°57.980-E 9°19.469 30,58

Etape 2	Secteur 2	Kilométrage (Km) 47,65	Temps 1H22	
Section 1		ETAPE 2 (MERCREDI) : ES 5 - CH 6 PORTO VECCHIO - BASTIA		Km Dégressif
Km Total	Km Partiel	DIRECTION	DIERCTION A SUIVRE(TO FOLLOW) INFO / GPS	
18,700	1,63		 N 41°58.480-E 9°19.736	28,95
19,908	1,21		D45 SERRA DI FIUMORBU !!! X4	27,74
19,951	0,04			27,70
20,135	0,18		D45 SENA 	27,52
20,269	0,13		(MAIRIE) N 41°59.160-E 9°20.217	27,38
20,514	0,25			27,14


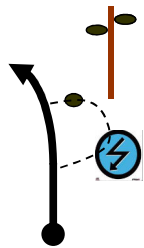

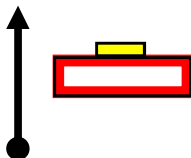
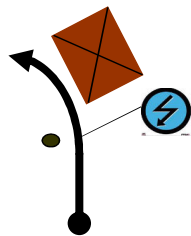




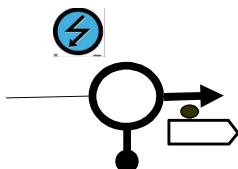

Etape 2	Secteur 2	Kilométrage (Km) 47,65	Temps 1H22		
Section 1		ETAPE 2 (MERCREDI) : ES 5 - CH 6 PORTO VECCHIO - BASTIA			Km Dégressif
Km Total		Km Partiel	DIRECTION	DIRECTION A SUIVRE (TO FOLLOW) INFO / GPS	
22,466	1,95	19 	D45  N 41°59.086-E 9°20.837	25,18	
24,353	1,89	20 	 N 41°59.465-E 9°20.821	23,30	
26,564	2,21		FIN / END ES N°5  N 41°59.776-E 9°19.908	21,09	
26,78	0,22		POINT STOP ES N°5  N 41°59.857-E 9°19.998	20,87	
26,88	0,10	23 	D145 ABBAZIA 	20,77	
29,79	2,91	24 	D145 MORTA RP / MR	17,86	

Etape 2	Secteur 2	Kilométrage (Km) 47,65	Temps 1H22	
Section 1		ETAPE 2 (MERCREDI) : ES 5 - CH 6 PORTO VECCHIO - BASTIA		Km Dégressif
Km Total		Km Partiel	DIRECTION	DIRECTION A SUIVRE (TO FOLLOW) INFO / GPS
30,38	0,59	25		D244 N198 / MIGLIACCIARU 17,27
32,94	2,56	26		14,71
33,21	0,27	27		T10 GHISONACCIA 14,44
34,76	1,55	28		T10 BASTIA (GHISONACCIA) 12,89
35,12	0,36	29		D344 GHISONI 12,53
40,27	5,15	30		D344 (GHISONACCIA GARE) RP / MR 7,38

Etape 2	Secteur 2	Kilométrage (Km) 47,65	Temps 1H22		
Section 1		ETAPE 2 (MERCREDI) : ES 5 - CH 6 PORTO VECCHIO - BASTIA			Km Dégressif
Km Total		Km Partiel	DIRECTION	DIRECTION A SUIVRE (TO FOLLOW) INFO / GPS	
42,75	2,48	31		(ST ANTOINE)	4,90
43,46	0,71	32		D343 a PIETROSO !! Peu visible !!	4,19
45,21	1,75	33		D343 PIETROSO 	2,44
47,65	2,44			CH / TC N°6 N 42°06.192-E 9°20.924	0,00
	0,08			DEPART / START ES N°6 N 42°06.234-E 9°20.902	

Etape 2	Secteur 3	Kilométrage (Km) 53,25	Temps 1h15	
Section 1		ETAPE 2 (MERCREDI) : ES 6 - CH6.A PORTO VECCHIO - BASTIA		Km Dégressif
Km Total		Km Partiel	DIRECTION	DIRECTION A SUIVRE (TO FOLLOW) INFO / GPS
0,00	0,00		 DEPART / START ES 6 N 42°06.234-E 9°20.902	53,25
1,835	1,84	2 	 N 42°08.546-E 9°16.003	51,42
2,287	0,45	3 	D343 QUINZENA	50,96
4,092	1,81	4 	 N 42°07.066-E 9°18.747	49,16
5,026	0,93	5 	D343 PIETROSO N 42°06.866-E 9°18.385	48,22
7,150	2,12	6 	 N 42°07.699-E 9°18.021	46,10


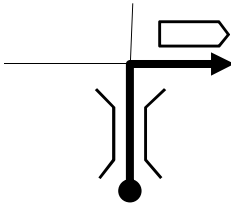
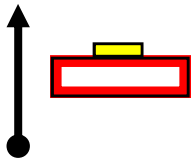
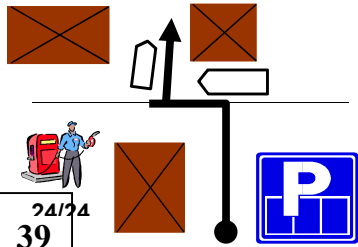
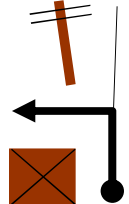
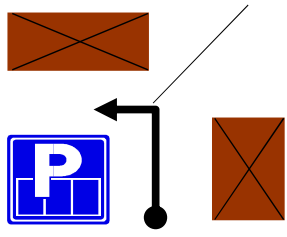


Etape 2	Secteur 3	Kilométrage (Km) 53,25	Temps 1h15	
Section 1		ETAPE 2 (MERCREDI) : ES 6 - CH6.A PORTO VECCHIO - BASTIA		Km Dégressif
Km Total		Km Partiel	DIRECTION	DIERCTION A SUIVRE(TO FOLLOW) INFO / GPS
8,575	1,43	7		 N 42°08.055-E 9°17.566 44,68
10,684	2,11	8		 N 42°08.411-E 9°16.513 42,57
11,722	1,04	9		D343 SAPARELLE 41,53
12,917	1,20	10		 N 42°08.984-E 9°16.358 40,33
13,960	1,04	11		D343 PIETROSO N 42°09.282-E 9°16.083 39,29
14,274	0,31	12		 D343 (PIETROSO) N 42°09.522-E 9°16.144 38,98




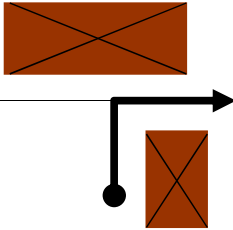
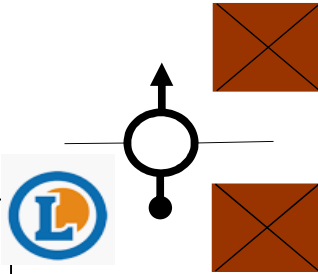

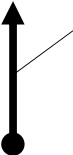
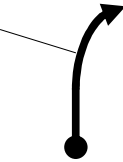
Etape 2	Secteur 3	Kilométrage (Km) 53,25	Temps 1h15	
Section 1		ETAPE 2 (MERCREDI) : ES 6 - CH6.A PORTO VECCHIO - BASTIA		Km Dégressif
Km Total	Km Partiel	DIRECTION	DIRECTION A SUIVRE (TO FOLLOW) INFO / GPS	
16,139	1,87		 N 42°10.055-E 9°15.359	37,11
17,825	1,69		D343 VEZZANI	35,43
18,238	0,41		D343  N 42°10.350-E 9°14.747	35,01
18,361	0,12		(FONTAINE)  N 42°10.401-E 9°14.689	34,89
19,168	0,81		D243 !! N 42°10.731-E 9°14.628	34,08
20,210	1,04		D43 ANTISANTI  N 42°11.046-E 9°14.878	33,04


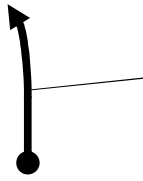
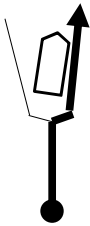





Etape 2	Secteur 3	Kilométrage (Km) 53,25	Temps 1h15		
Section 1		ETAPE 2 (MERCREDI) : ES 6 - CH6.A PORTO VECCHIO - BASTIA		Km Dégressif	
Km Total		Km Partiel	DIRECTION	DIERCTION A SUIVRE(TO FOLLOW) INFO / GPS	
22,155	1,95	19		D43 N 42°10.714-E 9°15.938	31,10
23,730	1,58	20		 N 42°10.533-E 9°16.778	29,52
25,704	1,97	21		 N 42°09.835-E 9°17.732	27,55
27,549	1,85	22		D43 ANTISANTI N 42°09.509-E 9°18.654	25,70
28,911	1,36		FIN / END ES 6 N 42°09.913-E 9°19.394	24,34	
29,91	1,00		(ANTISANTI) POINT STOP N 42°10.077-E 9°20.109	23,34	

Etape 2	Secteur 3	Kilométrage (Km) 53,25	Temps 1h15		
Section 1		ETAPE 2 (MERCREDI) : ES 6 - CH6.A PORTO VECCHIO - BASTIA		Km Dégressif	
Km Total		Km Partiel	DIRECTION	DIRECTION A SUIVRE (TO FOLLOW) INFO / GPS	
30,01	0,10	25		D43 	23,24
30,74	0,73	26		D43 ALERIA	22,51
31,00	0,26	27			22,25
38,25	7,25	28		D43 CARDUSELLE	15,00
38,80	0,55	29		D43 ALERIA	14,45
39,59	0,79	30		D43 ALERIA	13,66

Etape 2	Secteur 3	Kilométrage (Km) 53,25	Temps 1h15	
Section 1		ETAPE 2 (MERCREDI) : ES 6 - CH6.A PORTO VECCHIO - BASTIA		Km Dégressif
Km Total		Km Partiel	DIRECTION	DIERCTION A SUIVRE (TO FOLLOW) INFO / GPS
43,08	3,49	31 	D43 ALERIA	10,17
44,23	1,15	32 	D43 ALERIA	9,02
44,78	0,55	33 !! 	D43 (ALERIA) !! !! MR / RP !! (CAMPO AL QUERCIO)	8,47
48,60	3,82	34 	D43A	4,65
48,99	0,39	35 	D43A !! MR / RP !!	4,26
49,38	0,39	36 	D43 RN200	3,87

Etape 2	Secteur 3	Kilométrage (Km) 53,25	Temps 1h15	
Section 1		ETAPE 2 (MERCREDI) : ES 6 - CH6.A PORTO VECCHIO - BASTIA		Km Dégressif
Km Total	Km Partiel	DIRECTION	DIRECTION A SUIVRE (TO FOLLOW) INFO / GPS	
50,34	0,96	37 	RN200 ALERIA	2,91
52,09	1,75	38 	RN200 ALERIA	1,16
52,58	0,49	39 	T10 BASTIA and/et Club Nautique !!! !!!	0,67
52,86	0,28	40 	Rue Colonel Franceschetti !!	0,39
53,23	0,37	41 		0,02
53,25	0,02		'REGROUPEMENT IN" CH / TC N°6.A 	0,00

Etape 2	Secteur 1	Kilométrage (Km) 12,67	Temps 0h40	
Section 2		ETAPE 2 (MERCREDI): CH6.B - CH7 PORTO VECCHIO - BASTIA		Km Dégressif
Km Total	Km Partiel	DIRECTION	DIERCTION A SUIVRE (TO FOLLOW) INFO / GPS	
0,00	0,00		CH / TC 6.B  N 42°06.959-E 9°30.783	12,67
0,09	0,09	 2	T10	12,58
0,19	0,10	 3		12,48
4,02	3,83	 4	D16 TALLONE	8,65
4,45	0,43	 5	D16	8,22
4,95	0,50	 6	D16	7,72

Etape 2	Secteur 1	Kilométrage (Km) 12,67	Temps 0h40	
Section 2		ETAPE 2 (MERCREDI): CH6.B - CH7 PORTO VECCHIO - BASTIA		Km Dégressif
Km Total	Km Partiel	DIRECTION	DIRECTION A SUIVRE (TO FOLLOW) INFO / GPS	
5,07	0,12	<div style="border: 1px solid black; padding: 2px; display: inline-block;">7</div> 	D16	7,60
12,11	7,04	<div style="border: 1px solid black; padding: 2px; display: inline-block;">8</div> 		0,56
12,67	0,56		CH / TC N°7  N 42°12.891-E 9°27.549	0,00
	0,13		DEPART / START ES 7  N 42°12.954-E 9°27.526	



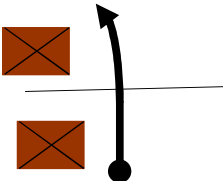







Etape 2	Secteur 2	Kilométrage (Km) 45,49	Temps 1h20	
Section 2		ETAPE 2 (MERCREDI): ES7 - CH8 PORTO VECCHIO - BASTIA		Km Dégressif
Km Total	Km Partiel	DIRECTION	DIRECTION A SUIVRE (TO FOLLOW) INFO / GPS	
0,00	0,00		 DEPART / START ES 7 N 42°12.966-E 9°27.521	45,49
1,552	1,55	2 	D16 N 42°13.468-E 9°26.783	43,94
3,579	2,03	3 	D42 LINGUIZETTA N 42°14.030-E 9°27.040	41,91
5,272	1,69	4 	D42 N 42°14.631-E 9°27.666	40,22
7,223	1,95	5 	D42 LINGUIZETTA N 42°15.387-E 9°28.248	38,27
9,893	2,67	6 	D42 linguizzetta !!! X6 	35,60

Etape 2	Secteur 2	Kilométrage (Km) 45,49	Temps 1h20	
Section 2		ETAPE 2 (MERCREDI): ES7 - CH8 PORTO VECCHIO - BASTIA		Km Dégressif
Km Total		Km Partiel	DIRECTION	DIRECTION A SUIVRE (TO FOLLOW) INFO / GPS
9,924	0,03	7		D42 N 42°15.781-E 9°28.266 35,57
10,420	0,50	8		D42 N 42°15.910-E 9°28.350 35,07
10,792	0,37	9		 N 42°16.050-E 9°28.474 34,70
11,885	1,09	10		D142 CANEL DI VERDE N 42°16.414-E 9°28.518 33,61
12,513	0,63	11		!!!! X2 (CANEL DI VERDE) N 42°16.610-E 9°28.571 32,98
14,723	2,21	12		 N 42°17.087-E 9°28.101 30,77


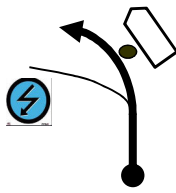

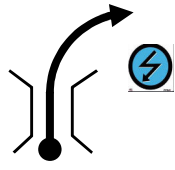

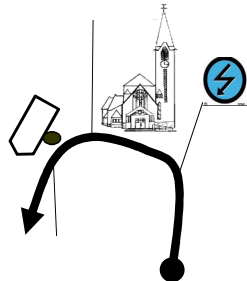



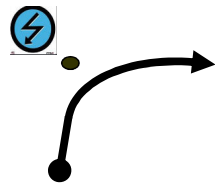



Etape 2	Secteur 2	Kilométrage (Km) 45,49	Temps 1h20		
Section 2		ETAPE 2 (MERCREDI): ES7 - CH8 PORTO VECCHIO - BASTIA		Km Dégressif	
Km Total		Km Partiel	DIRECTION	DIERCTION A SUIVRE(TO FOLLOW) INFO / GPS	
16,208	1,49	13		D17 (direction: RN198) N 42°17.353-E 9°28.282	29,28
18,361	2,15	14		D517 ST ANDRIA DI U COTONE N 42°17.031-E 9°29.185	27,13
20,000	1,64	15		D517 N 42°17.619-E 9°29.467	25,49
22,579	2,58	16		 N 42°18.422-E 9°29.239	22,91
23,138	0,56	17		D52 N 42°18.518-E 9°28.903	22,35
24,026	0,89	18		D52 ST ANDRIA DI U COTONE	21,46

Etape 2	Secteur 2	Kilométrage (Km) 45,49	Temps 1h20	
Section 2		ETAPE 2 (MERCREDI): ES7 - CH8 PORTO VECCHIO - BASTIA		Km Dégressif
Km Total		Km Partiel	DIRECTION	DIRECTION A SUIVRE (TO FOLLOW) INFO / GPS
24,056	0,03		FIN / END ES N°7 N 42°18.764-E 9°29.055	21,43
24,46	0,40		POINT STOP N 42°18.925-E 9°29.051	21,03
24,47	0,01		D71 CERVIONE 	21,02
27,31	2,84		D71 BASTIA (CASELLACE)	18,18
27,85	0,54		D71 VALLE DI CAMPOLORO	17,64
28,30	0,45		D71 PRUNETE	17,19



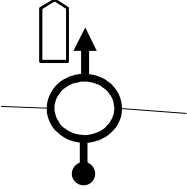
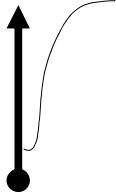
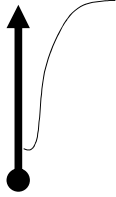
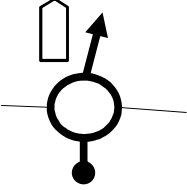

Etape 2	Secteur 2	Kilométrage (Km) 45,49	Temps 1h20	
Section 2		ETAPE 2 (MERCREDI): ES7 - CH8 PORTO VECCHIO - BASTIA		Km Dégressif
Km Total		Km Partiel	DIRECTION	DIRECTION A SUIVRE (TO FOLLOW) INFO / GPS
28,59	0,29	<div style="border: 1px solid black; padding: 2px; display: inline-block;">25</div>	D71 PRUNETE	16,90
29,19	0,60	<div style="border: 1px solid black; padding: 2px; display: inline-block;">26</div>	D71 PRUNETE RP / MR	16,30
30,73	1,54	<div style="border: 1px solid black; padding: 2px; display: inline-block;">27</div>	D71 (PRUNETE) RP / MR	14,76
33,75	3,02	<div style="border: 1px solid black; padding: 2px; display: inline-block;">28</div>	N198 / T10 BASTIA	11,74
39,80	6,05	<div style="border: 1px solid black; padding: 2px; display: inline-block;">29</div>	T10 (MORIANI PLAGE)	5,69
40,05	0,25	<div style="border: 1px solid black; padding: 2px; display: inline-block;">30</div>	N198 BASTIA	5,44

Etape 2	Secteur 2	Kilométrage (Km) 45,49	Temps 1h20	
Section 2		ETAPE 2 (MERCREDI): ES7 - CH8 PORTO VECCHIO - BASTIA		Km Dégressif
Km Total		Km Partiel	DIRECTION	DIERCTION A SUIVRE(TO FOLLOW) INFO / GPS
40,82	0,77	31 	D109 Direction: STA LUCIA DI MORIANI !!!! !!!!	4,67
41,28	0,46	32 	D109	4,21
42,56	1,28	33 	D209 STA LUCIA DI MORIANI	2,93
45,35	2,79	34 	D330 POGGIO MEZZANA 	0,14
45,49	0,14		CH / TC N°8  N 42°22.834-E 9°29.462	0,00
	0,15		DEPART / START ES N°8  N 42°22.891-E 9°29.418	


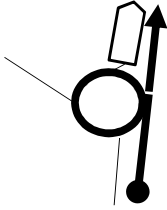
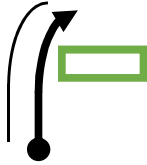
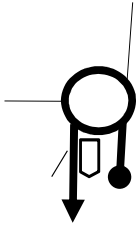
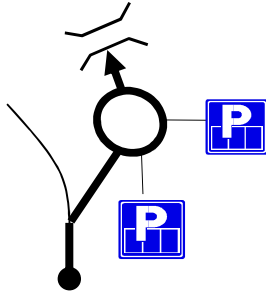
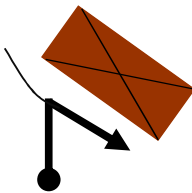
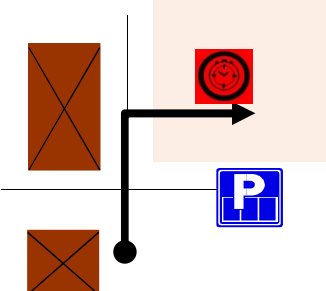

Etape 2	Secteur 3	Kilométrage (Km) 52,53	Temps 1h20	
Section 2		ETAPE 2 (MERCREDI): ES8 - CH8.A PORTO VECCHIO - BASTIA		Km Dégressif
Km Total	Km Partiel	DIRECTION	DIERCTION A SUIVRE (TO FOLLOW) INFO / GPS	
0,00	0,00		DEPART / START ES N°8 	52,53
1,362	1,36	2 	 N 42°23.107-E 9°28.902	51,17
3,465	2,10	3 	 N 42°23.591-E 9°28.855	49,07
5,613	2,15	4 	D330 TALASANI N 42°24.132-E 9°29.169	46,92
6,220	0,61	5 	D330 TALASANI N 42°24.188-E 9°28.776	46,31
7,340	1,12	6 	D330 (TALASANI) 	45,19

Etape 2	Secteur 3	Kilométrage (Km) 52,53	Temps 1h20		
Section 2		ETAPE 2 (MERCREDI): ES8 - CH8.A PORTO VECCHIO - BASTIA		Km Dégressif	
Km Total		Km Partiel	DIRECTION	DIERCTION A SUIVRE (TO FOLLOW) INFO / GPS	
8,099	0,76	7		D330 TAGLIO-ISOLACCIO  N 42°24.826-E 9°28.932	44,43
9,793	1,69	8		D330  N 42°25.123-E 9°28.353	42,74
11,385	1,59	9		D230 TAGLIO  N 42°25.717-E 9°28.655	41,15
11,507	0,12	10		D330  N 42°25.775-E 9°28.573	41,02
14,037	2,53	11		D330  N 42°26.345-E 9°28.770	38,49
14,885	0,85		END / FIN ES N°8  N 42°26.503-E 9°29.123	37,65	

Etape 2	Secteur 3	Kilométrage (Km) 52,53	Temps 1h20		
Section 2		ETAPE 2 (MERCREDI): ES8 - CH8.A PORTO VECCHIO - BASTIA			Km Dégressif
Km Total	Km Partiel	DIRECTION	DIRECTION A SUIVRE (TO FOLLOW) INFO / GPS		
15,24	0,36		D330 POINT STOP N 42°26.620-E 9°28.471		37,29
16,40	1,16	14 	D506 FOLELLI 		36,13
19,79	3,39	15 	N198 BASTIA (FOLELLI)		32,74
24,54	4,75	16 	N198 QUERCIOLO		27,99
24,82	0,28	17 	N198 (QUERCIOLO)		27,71
26,38	1,56	18 	T10 BASTIA		26,15

Etape 2	Secteur 3	Kilométrage (Km) 52,53	Temps 1h20	
Section 2		ETAPE 2 (MERCREDI): ES8 - CH8.A PORTO VECCHIO - BASTIA		Km Dégressif
Km Total		Km Partiel	DIRECTION	DIRECTION A SUIVRE (TO FOLLOW) INFO / GPS
27,34	0,96	19 	T11 BASTIA	25,19
28,60	1,26	20 	T11 BASTIA	23,93
31,90	3,30	21 	T11 (BASTIA)	20,63
33,50	1,60	22 	T11 (BASTIA)	19,03
39,62	6,12	23 	T11 BASTIA	12,91
42,13	2,51	24 	T11 (BIGUGLIA) DIRECTION : BASTIA	10,40

Etape 2	Secteur 3	Kilométrage (Km) 52,53	Temps 1h20	
Section 2		ETAPE 2 (MERCREDI): ES8 - CH8.A PORTO VECCHIO - BASTIA		Km Dégressif
Km Total		Km Partiel	DIRECTION	DIRECTION A SUIVRE (TO FOLLOW) INFO / GPS
43,45	1,32	25		T11 BASTIA 9,08
44,53	1,08	26		T11 DIRECTION : BASTIA 8,00
45,80	1,27	27		T11 BASTIA 6,73
47,29	1,49	28		T11 BASTIA BASTIA 5,24
47,82	0,53	29		T11 DIRECTION : LE PORT 4,71
48,66	0,84	30	 24/24	T11 BASTIA / LE PORT 3,87

Etape 2	Secteur 3	Kilométrage (Km) 52,53	Temps 1h20	
Section 2		ETAPE 2 (MERCREDI): ES8 - CH8.A PORTO VECCHIO - BASTIA		Km Dégressif
Km Total		Km Partiel	DIRECTION	DIERCTION A SUIVRE (TO FOLLOW) INFO / GPS
50,00	1,34	31		N193 LE PORT 2,53
51,81	1,81	32		CENTRE VILLE hors gabarit 0,72
52,06	0,25	33		AJACCIO 0,47
52,32	0,26	34		!!! !!! 0,21
52,44	0,12	35		 0,09
52,53	0,09	36		CH / TC N°8.A  PARC D'ATTENTE FIN ETAPE "IN" POINTAGE EN AVANCE AUTORISE 0,00

Etape 2	Secteur 3	Kilométrage (Km) 52,53	Temps 1h20	Km Dégressif
Section 2		ETAPE 2 (MERCREDI): ES8 - CH8.A PORTO VECCHIO - BASTIA		
Km Total		Km Partiel	DIRECTION	DIRECTION A SUIVRE (TO FOLLOW) INFO / GPS

BASTIA
PARCS : REGROUPEMENT / ASSISTANCE / PARC FERME

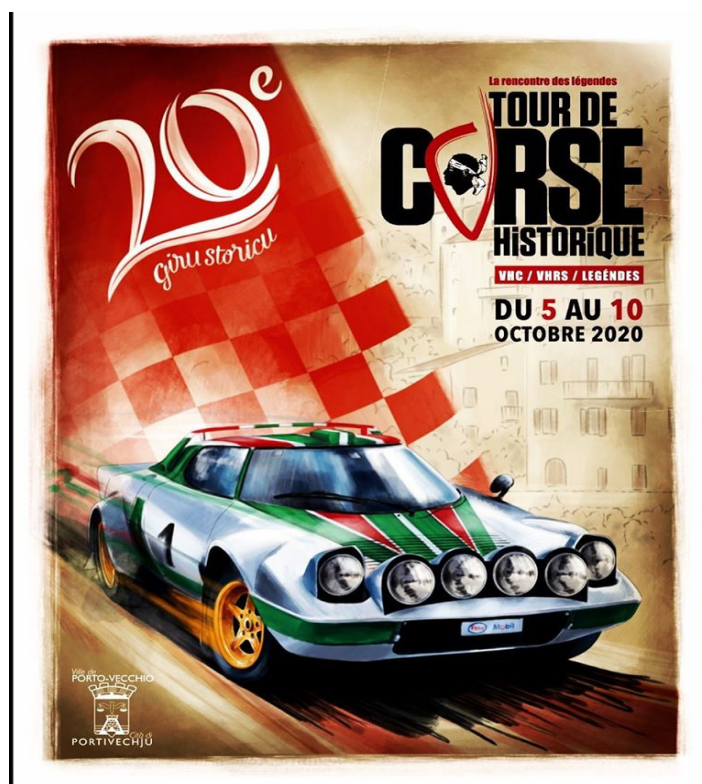





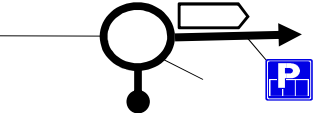

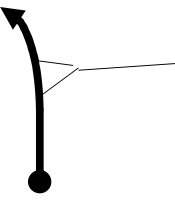

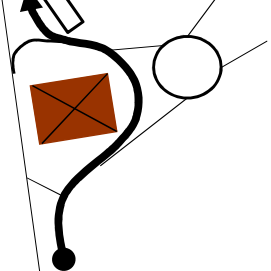
PARC ATTENTE "IN"
CH / TC N° 8.a
POINTAGE EN AVANCE AUTORISE


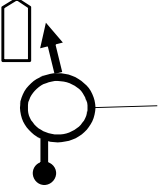
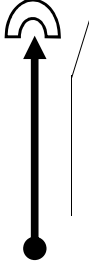
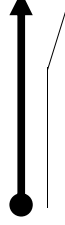
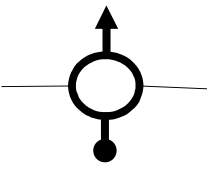
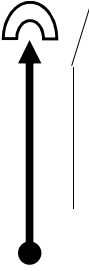
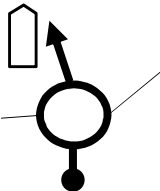
ASSISTANCE "IN"
CH / TC N° 8.b


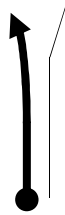
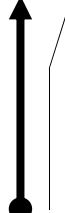
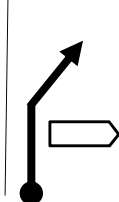
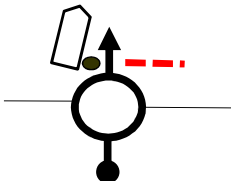
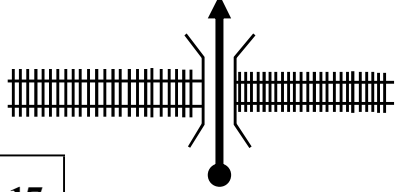
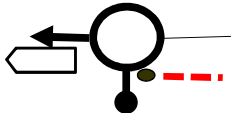
PARC FERME "IN"
CH / TC N°8.c
POINTAGE EN AVANCE AUTORISE









JEUDI 8 OCTOBRE 2020
ETAPE 3 : BASTIA- CALVI




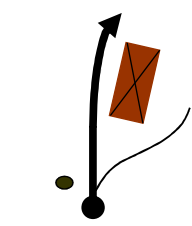

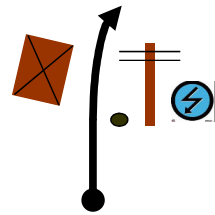

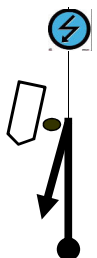

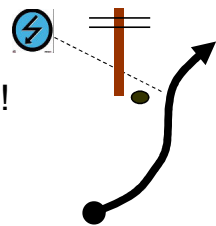

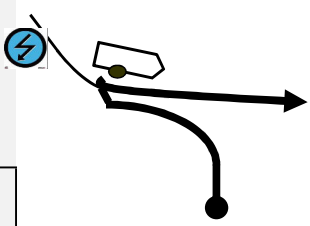

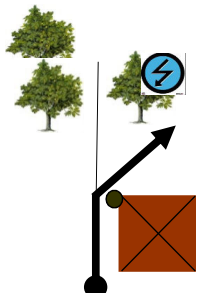




Etape 3	Secteur 1	Kilométrage (Km) 24,42	Temps 0H40	
Section 1		ETAPE 3 (JEUDI) : CH8.D - CH9 BASTIA- CALVI		Km Dégressif
Km Total		Km Partiel	DIRECTION	DIRECTION A SUIVRE (TO FOLLOW) INFO / GPS
0,00	0,00		PARC FERME BASTIA "OUT" CH / TC N° 8.d  N 42°42.103-E 9°27.115	24,42
0,05	0,05	 2	AJACCIO	24,37
0,26	0,21	 3		24,16
2,08	1,82	 4		22,34
2,99	0,91	 5	(AJACCIO)	21,43
3,82	0,83	 6	AJACCIO	20,60


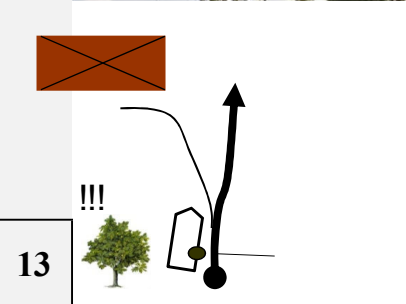
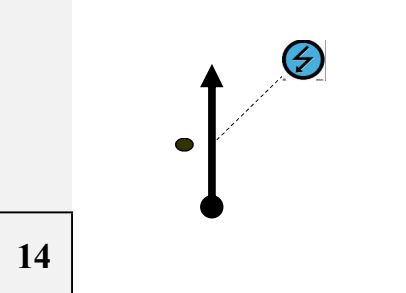

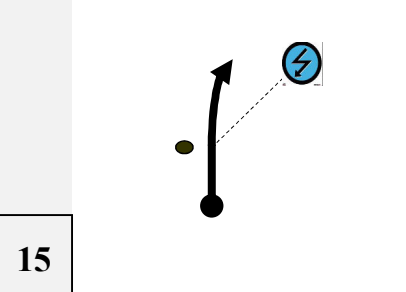

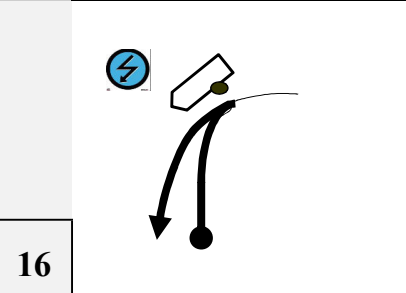

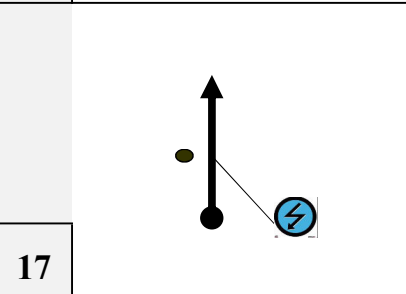

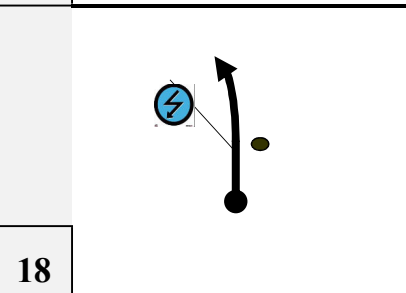

Etape 3	Secteur 1	Kilométrage (Km) 24,42	Temps 0H40	
Section 1		ETAPE 3 (JEUDI) : CH8.D - CH9 BASTIA- CALVI		Km Dégressif
Km Total		Km Partiel	DIRECTION	DIERCTION A SUIVRE(TO FOLLOW) INFO / GPS
4,75	0,93	7 	CALVI / AJACCIO	19,67
5,45	0,70	8 	DIRECTION : AJACCIO	18,97
6,89	1,44	9 	DIRECTION : AJACCIO	17,53
8,66	1,77	10 	N193 DIRECTION : AJACCIO	15,76
9,23	0,57	11 	DIRECTION : AJACCIO	15,19
12,44	3,21	12 	N193 AJACCIO	11,98


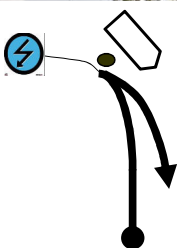



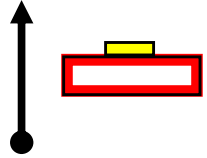


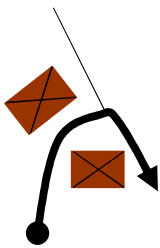

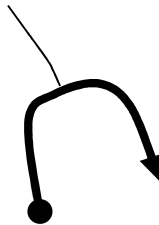
Etape 3	Secteur 1	Kilométrage (Km) 24,42	Temps 0H40	
Section 1		ETAPE 3 (JEUDI) : CH8.D - CH9 BASTIA- CALVI		Km Dégressif
Km Total		Km Partiel	DIRECTION	DIERCTION A SUIVRE (TO FOLLOW) INFO / GPS
15,00	2,56	13 	TOUTES DIRECTIONS	9,42
17,95	2,95	14 	DIRECTION : AJACCIO	6,47
19,48	1,53	15 	AJACCIO / CALVI	4,94
19,925	0,45	16 	N193 AJACCIO DEBUT / START ZONE ETALONNAGE	4,50
21,21	1,29	17 	ETALONNAGE: 1,576 KMS	3,21
21,501	0,29	18 	N193 AJACCIO FIN / END ZONE ETALONNAGE	2,92

Etape 3	Secteur 1	Kilométrage (Km) 24,42	Temps 0H40	
Section 1		ETAPE 3 (JEUDI) : CH8.D - CH9 BASTIA- CALVI		Km Dégressif
Km Total		Km Partiel	DIRECTION	DIERCTION A SUIVRE(TO FOLLOW) INFO / GPS
22,87	1,37	<div style="border: 1px solid black; padding: 2px; display: inline-block;">19</div> 	T10 PORTO VECCHIO	1,55
23,36	0,49	<div style="border: 1px solid black; padding: 2px; display: inline-block;">20</div> 	D10 OLMO / MONTE !! PEU VISIBLE !! 	1,06
24,42	1,06		CH / TC N°9  N 42°30.634-E 9°26.547	0,00
	0,20		DEPART / START ES N°9  N 42°30.552-E 9°26.593	


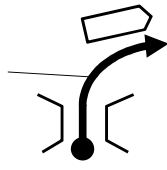
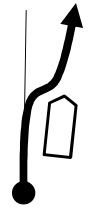






Etape 3	Secteur 2	Kilométrage (Km) 43,80	Temps 01H20		
Section 1		ETAPE 3 (JEUDI): ES9 - CH10 BASTIA- CALVI			Km Dégressif
Km Total		Km Partiel	DIRECTION	DIRECTION A SUIVRE (TO FOLLOW) INFO / GPS	
0,00	0,00		 D10 START / DEPART ES N°9 N 42°30.552-E 9°26.593	43,80	
2,229	2,23	2	 N 42°30.338-E 9°26.091	41,57	
3,961	1,73	3	 N 42°30.299-E 9°25.181	39,84	
5,315	1,35	4	 N 42°30.069-E 9°24.965	38,49	
6,361	1,05	5	 D10 OLMU <div style="background-color: red; color: white; text-align: center; padding: 2px;">!!! NEUTRALISATION!!!</div> N 42°29.930-E 9°24.590	37,44	
6,510	0,15	6	 N 42°29.869-E 9°24.544	37,29	




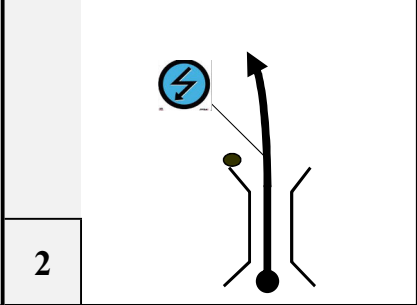

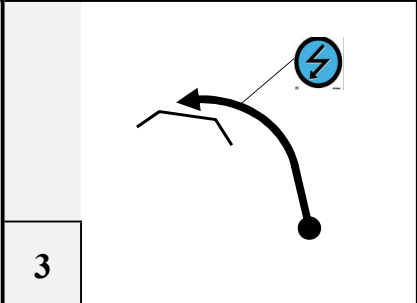

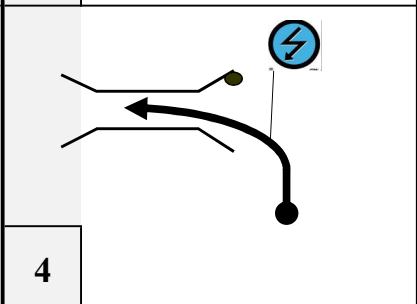

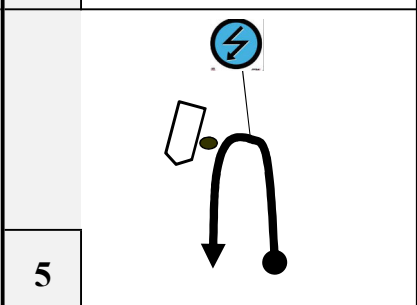

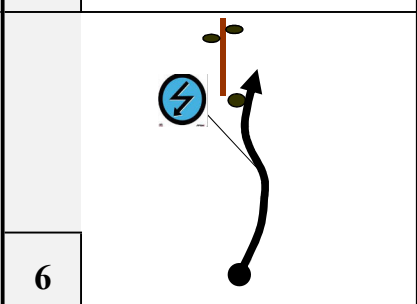

Etape 3	Secteur 2	Kilométrage (Km) 43,80	Temps 01H20		
Section 1		ETAPE 3 (JEUDI): ES9 - CH10 BASTIA- CALVI			Km Dégressif
Km Total		Km Partiel	DIRECTION	DIRECTION A SUIVRE (TO FOLLOW) INFO / GPS	
6,668	0,16	7	!! 		37,13
7,084	0,42	8	!! 	!!!FIN NEUTRALISATION!!!  N 42°29.635-E 9°24.461	36,72
8,051	0,97	9	!! 	D6 LORETO  N 42°29.260-E 9°24.012	35,75
9,927	1,88	10	!! 	D6  N 42°29.080-E 9°25.009	33,87
10,678	0,75	11		D6 LORETO  N 42°28.935-E 9°25.476	33,12
11,513	0,83	12	!! 	  D6  (LORETO)  N 42°28.582-E 9°25.754	32,29

Etape 3	Secteur 2	Kilométrage (Km) 43,80	Temps 01H20	
Section 1		ETAPE 3 (JEUDI): ES9 - CH10 <i>BASTIA- CALVI</i>		Km Dégressif
Km Total		Km Partiel	DIRECTION	DIERCTION A SUIVRE(TO FOLLOW) INFO / GPS
11,549	0,04	 13	D6 Col de St Antoine	32,25
13,245	1,70	 14	D6  N 42°28.006-E 9°25.652	30,56
15,114	1,87	 15	D6  N 42°27.174-E 9°25.456	28,69
15,721	0,61	 16	D237 PORRI  N 42°26.960-E 9°25.183	28,08
17,753	2,03	 17	D237  N 42°27.603-E 9°26.066	26,05
19,514	1,76	 18	D237  N 42°27.730-E 9°27.020	24,29


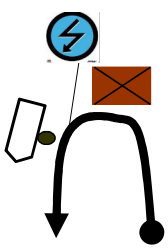



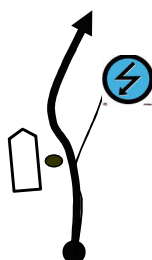

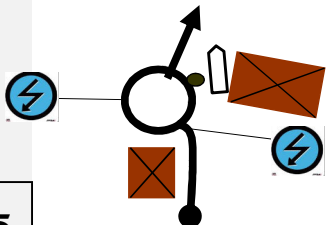



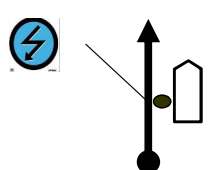

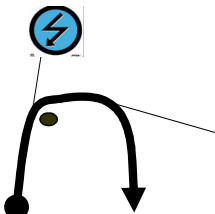

Etape 3	Secteur 2	Kilométrage (Km) 43,80	Temps 01H20	
Section 1		ETAPE 3 (JEUDI): ES9 - CH10 BASTIA- CALVI		Km Dégressif
Km Total	Km Partiel	DIRECTION	DIRECTION A SUIVRE (TO FOLLOW) INFO / GPS	
20,329	0,82	 19	D206 PENTA di Casinca !!  !! N 42°27.810-E 9°26.631	23,47
21,569	1,24		D206 FIN / END ES N°9  N 42°27.831-E 9°27.303	22,23
21,668	0,10	 21	D206 PENTA di casenca	22,13
21,982	0,31		POINT STOP  N 42°27.962-E 9°27.488	21,82
22,09	0,11	 23	D206 	21,71
25,04	2,95	 24	D6	18,76


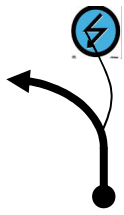

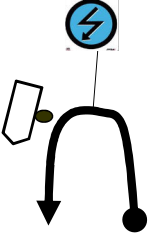

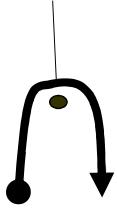
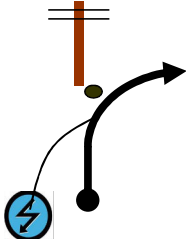

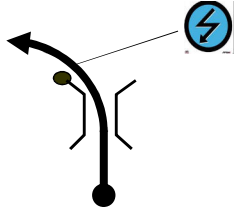



Etape 3	Secteur 2	Kilométrage (Km) 43,80	Temps 01H20	
Section 1		ETAPE 3 (JEUDI): ES9 - CH10 <i>BASTIA- CALVI</i>		Km Dégressif
Km Total		Km Partiel	DIRECTION	DIERCTION A SUIVRE (TO FOLLOW) INFO / GPS
26,37	1,33	25		D106 (Castellare di Casinca) 17,43
28,49	2,12	26		N198 / T10 ALERIA 15,31
30,97	2,48	27		N198 / T10 FOLELLI 12,83
31,93	0,96	28		D506 LA PORTA RP / MR 11,87
35,36	3,43	29		D506 LA PORTA 8,44
37,36	2,00	30		D506 LA PORTA RP / MR 6,44




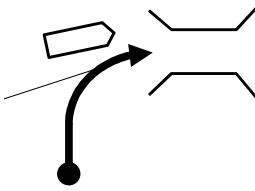
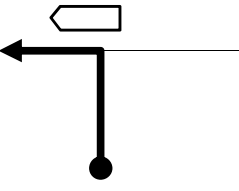


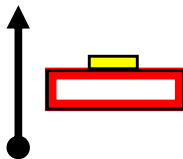

Etape 3	Secteur 2	Kilométrage (Km) 43,80	Temps 01H20		
Section 1		ETAPE 3 (JEUDI): ES9 - CH10 BASTIA- CALVI			Km Dégressif
Km Total		Km Partiel	DIRECTION	DIRECTION A SUIVRE (TO FOLLOW) INFO / GPS	
40,43	3,07	<div style="border: 1px solid black; padding: 2px; display: inline-block;">31</div> 	LA PORTA	3,37	
43,17	2,74	<div style="border: 1px solid black; padding: 2px; display: inline-block;">32</div> 	 D205 LA PORTA	0,63	
43,70	0,53	<div style="border: 1px solid black; padding: 2px; display: inline-block;">33</div> 	D205 LA PORTA !!!	0,10	
43,80	0,10		CH / TC N°10  N 42°25.834-E 9°24.175	0,00	
	0,18		DEPART / START ES N°10  N 42°25.753-E 9°24.120	0,00	


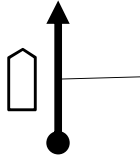



Etape 3	Secteur 3	Kilométrage (Km) 54,72	Temps 01H45	
Section 1		ETAPE 3 (JEUDI): ES10 - CH10.A BASTIA- CALVI		Km Dégressif
Km Total	Km Partiel	DIRECTION	DIERCTION A SUIVRE(TO FOLLOW) INFO / GPS	
0,00	0,00		DEPART / START ES N°10  N 42°25.753-E 9°24.120	54,72
1,757	1,76	2 	D205 DIRECTION : LA PORTA  N 42°25.938-E 9°23.149	52,96
3,343	1,59	3 	D205 DIRECTION : LA PORTA  N 42°26.057-E 9°22.384	51,38
4,261	0,92	4 	D205  N 42°26.099-E 9°21.809	50,46
4,910	0,65	5 	D205 LA PORTA !!  !! N 42°26.041-E 9°21.611	49,81
6,641	1,73	6 	D205  N 42°25.628-E 9°21.502	48,08




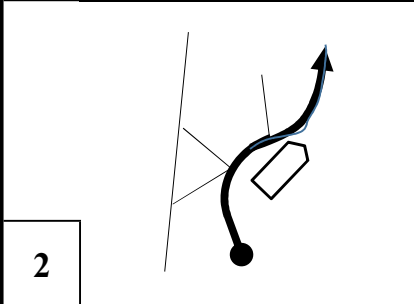
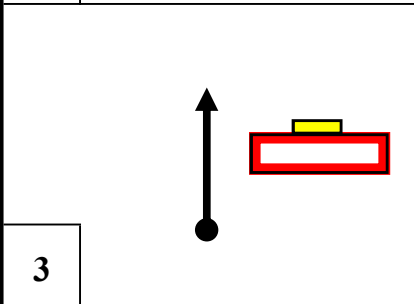
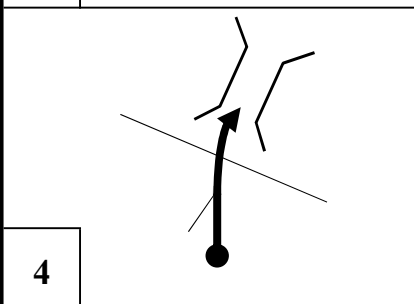
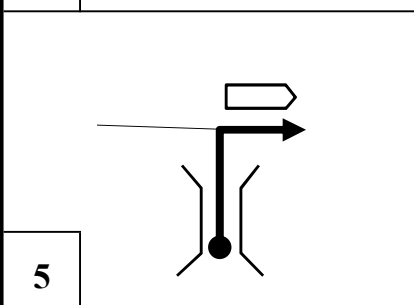



Etape 3	Secteur 3	Kilométrage (Km) 54,72	Temps 01H45	
Section 1		ETAPE 3 (JEUDI): ES10 - CH10.A BASTIA- CALVI		Km Dégressif
Km Total		Km Partiel	DIRECTION	DIERCTION A SUIVRE(TO FOLLOW) INFO / GPS
7,175	0,53	7		D205 N 42°25.509-E 9°21.255 47,55
7,622	0,45	8		D505 Col St Antoine (LA PORTA) N 42°25.375-E 9°21.177 47,10
9,244	1,62	9		D515 Col St Antoine N 42°25.827-E 9°21.283 45,48
11,240	2,00	10		D515 N 42°26.058-E 9°20.627 43,48
11,794	0,55	11		D515 GIOCATOJO N 42°26.172-E 9°20.590 42,93
13,201	1,41	12		GHJIUCATOGHIU !!! X2 N 42°26.172-E 9°20.590 41,52

Etape 3	Secteur 3	Kilométrage (Km) 54,72	Temps 01H45		
Section 1		ETAPE 3 (JEUDI): ES10 - CH10.A BASTIA- CALVI			Km Dégressif
Km Total		Km Partiel	DIRECTION	DIERCTION A SUIVRE(TO FOLLOW) INFO / GPS	
13,680	0,48	13		 D515 Col St Antoine   (GIOCATOJO) N 42°26.624-E 9°20.938	41,04
15,434	1,75	14		D515 Col St Antoine  N 42°27.040-E 9°21.648	39,29
15,714	0,28	15		D15 PENTA  N 42°27.112-E 9°21.791	39,01
17,117	1,40	16		D15  N 42°27.192-E 9°21.509	37,60
18,281	1,16	17		D15 PENTA ACQUATELLA  N 42°27.239-E 9°20.832	36,44
18,372	0,09	18		D15  (PIANELLI) N 42°27.294-E 9°20.851	36,35





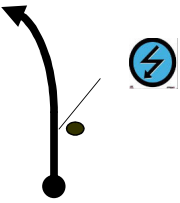







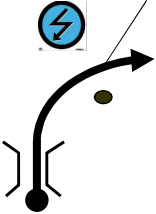

Etape 3	Secteur 3	Kilométrage (Km) 54,72	Temps 01H45	
Section 1		ETAPE 3 (JEUDI): ES10 - CH10.A BASTIA- CALVI		Km Dégressif
Km Total	Km Partiel	DIRECTION	DIERCTION A SUIVRE(TO FOLLOW) INFO / GPS	
20,512	2,14		D15 PENTA ACQUATELLA  N 42°27.740-E 9°21.710	34,21
		19		
21,290	0,78		D15 BARCHETTA  N 42°28.020-E 9°21.876	33,43
		20		
22,048	0,76		D15 DIRECTION : BARCHETTA	32,67
		21		
24,049	2,00		D15  N 42°28.589-E 9°22.183	30,67
		22		
25,315	1,27		D15  N 42°28.777-E 9°22.407	29,41
		23		
28,542	3,23		END / FIN ES N°10  N 42°30.129-E 9°22.526	26,18


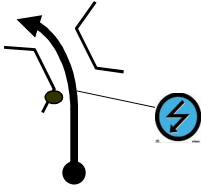



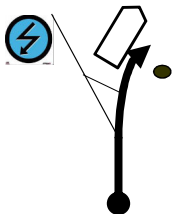





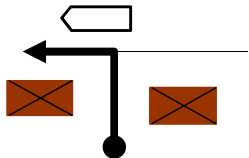

Etape 3	Secteur 3	Kilométrage (Km) 54,72	Temps 01H45		
Section 1		ETAPE 3 (JEUDI): ES10 - CH10.A BASTIA- CALVI			Km Dégressif
Km Total	Km Partiel	DIRECTION	DIRECTION A SUIVRE (TO FOLLOW) INFO / GPS		
29,13	0,59		POINT STOP  N 42°30.377-E 9°22.478		25,59
29,26	0,13	 26	D15 RN193		25,46
29,42	0,16	 27	T20 AJACCIO 		25,30
38,29	8,87	 28	N193		16,43
46,00	7,71	 29	T20 PONTE LECCIA		8,72
46,76	0,76	 30	N193 / T20 CORTE / AJACCIO		7,96


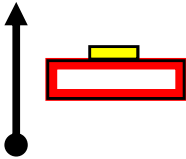
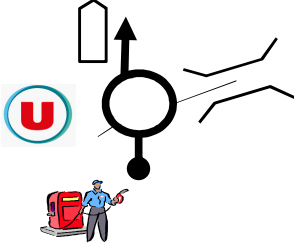

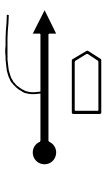
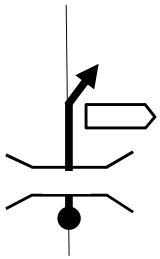
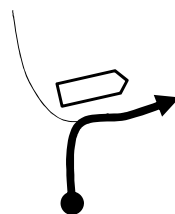

Etape 3	Secteur 3	Kilométrage (Km) 54,72	Temps 01H45		
Section 1		ETAPE 3 (JEUDI): ES10 - CH10.A BASTIA- CALVI			Km Dégressif
Km Total		Km Partiel	DIRECTION	DIERCTION A SUIVRE(TO FOLLOW) INFO / GPS	
48,99	2,23	<div style="border: 1px solid black; padding: 2px; display: inline-block;">31</div> 	N193 / T20 CORTE	5,73	
54,00	5,01	<div style="border: 1px solid black; padding: 2px; display: inline-block;">32</div> 	T204 FRANCARDO !!	0,72	
54,72	0,72		CH / TC N°10.A REGROUPEMENT "IN" (FRANCARDO) 	0,00	


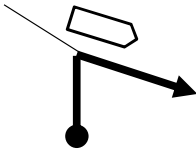




Etape 3	Secteur 4	Kilométrage (Km) 6,72	Temps 0H10	
Section 2		ETAPE 3 (JEUDI): CH10.B - CH11 BASTIA- CALVI		Km Dégressif
Km Total		Km Partiel	DIRECTION	DIERCTION A SUIVRE (TO FOLLOW) INFO / GPS
0,00	0,00		REGROUPEMENT "OUT" CH / TC N° 10.b 	6,72
0,32	0,32	<div style="border: 1px solid black; width: 30px; height: 30px; display: flex; align-items: center; justify-content: center; margin-bottom: 5px;">2</div> 	D84 CALACUCCIA MR / RP	6,40
6,09	5,77	<div style="border: 1px solid black; width: 30px; height: 30px; display: flex; align-items: center; justify-content: center; margin-bottom: 5px;">3</div> 	D84 PONTE A CASTIRLA	0,63
6,33	0,24	<div style="border: 1px solid black; width: 30px; height: 30px; display: flex; align-items: center; justify-content: center; margin-bottom: 5px;">4</div> 	D18	0,39
6,41	0,08	<div style="border: 1px solid black; width: 30px; height: 30px; display: flex; align-items: center; justify-content: center; margin-bottom: 5px;">5</div> 	D18 COL D'ARBITRO 	0,31
6,72	0,31		D18 CH /TC N°11  N 42°23.148-E 9°08.414	0,00

Etape 3	Secteur 4	Kilométrage (Km) 6,72	Temps 0H10	
Section 2		ETAPE 3 (JEUDI): CH10.B - CH11 BASTIA- CALVI		
Km Total	Km Partiel	DIRECTION	DIRECTION A SUIVRE (TO FOLLOW) INFO / GPS	Km Dégressif
	0,06		D18 START ES N°11 N 42°23.316-E 9°08.357	0,00


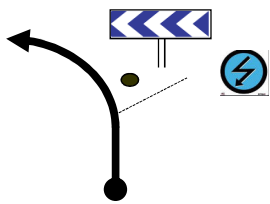

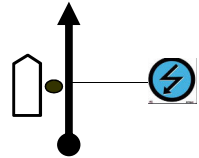




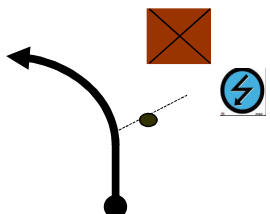

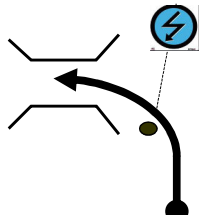

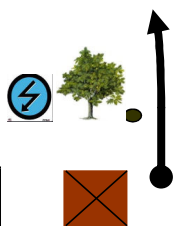

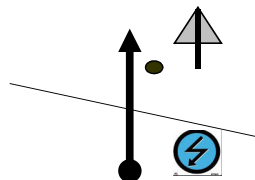

Etape 3	Secteur 5	Kilométrage (Km) 29,00	Temps 0H50	
Section 2		ETAPE 3 (JEUDI): ES11 - CH12 BASTIA- CALVI		Km Dégressif
Km Total		Km Partiel	DIRECTION	DIERCTION A SUIVRE (TO FOLLOW) INFO / GPS
0,00	0,00		 DEPART / START ES 11  N 42°23.316-E 9°08.357	29,00
1,230	1,23	2 	 N 42°24.461-E 9°08.080	27,77
3,111	1,88	3 	 N 42°24.526-E 9°08.090	25,89
5,931	2,82	4 	D18 POPOLASCA  N 42°25.864-E 9°08.347	23,07
7,305	1,37	5 	D18  N 42°25.864-E 9°08.347	21,70
7,964	0,66	6 	D18 (POPOLASCA)  N 42°25.986-E 9°08.086	21,04


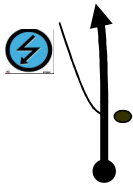

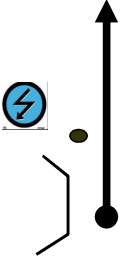

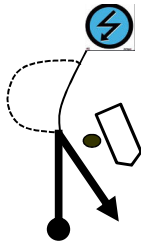

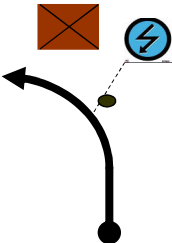





Etape 3	Secteur 5	Kilométrage (Km) 29,00	Temps 0H50		
Section 2		ETAPE 3 (JEUDI): ES11 - CH12 BASTIA- CALVI			Km Dégressif
Km Total		Km Partiel	DIRECTION	DIRECTION A SUIVRE (TO FOLLOW) INFO / GPS	
9,437	1,47	7		D18  N 42°26.073-E 9°08.336	19,56
11,362	1,93	8		D18  N 42°26.062-E 9°09.174	17,64
13,857	2,50	9		D18 PONTE LECCIA  N 42°26.493-E 9°10.455	15,14
14,317	0,46		FIN / END ES 11  N 42°26.678-E 9°10.655	14,68	
15,051	0,73		POINT STOP  N 42°26.928-E 9°10.987	13,95	
16,38	1,33	12		T20 PONTE LECCIA 	12,62







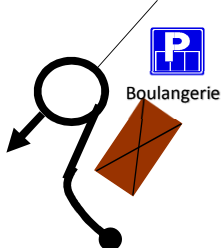
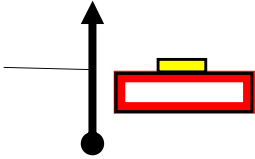
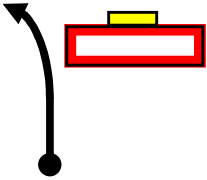
Etape 3	Secteur 5	Kilométrage (Km) 29,00	Temps 0H50	
Section 2		ETAPE 3 (JEUDI): ES11 - CH12 BASTIA- CALVI		Km Dégressif
Km Total		Km Partiel	DIRECTION	DIERCTION A SUIVRE (TO FOLLOW) INFO / GPS
17,90	1,52	13 	N193 PONTE LECCIA	11,10
18,61	0,71	14 	T30 ILE ROUSSE / ASCO	10,39
20,85	2,24	15 	T30 ILE ROUSSE MR / RP	8,15
24,60	3,75	16 	T30 ILE ROUSSE / CALVI	4,40
28,64	4,04	17 	D8 PIETRALBA	0,36
28,68	0,04	18 	D8 PIETRALBA 	0,32

Etape 3	Secteur 5	Kilométrage (Km) 29,00	Temps 0H50	
Section 2		ETAPE 3 (JEUDI): ES11 - CH12 BASTIA- CALVI		Km Dégressif
Km Total		Km Partiel	DIRECTION	DIRECTION A SUIVRE (TO FOLLOW) INFO / GPS
28,78	0,10		BASTIA	0,22
		19		
29,00	0,22		CH / TC N°12  N 42°32.275-E 9°10.976	0,00
	0,12		D8 START / DEPART ES 12  N 42°32.275-E 9°10.976	

Etape 3	Secteur 6	Kilométrage (Km) 67,35	Temps 1H40	
Section 2		ETAPE 3 (JEUDI): ES12 - CH12.A BASTIA- CALVI		Km Dégressif
Km Total		Km Partiel	DIRECTION	DIERCTION A SUIVRE(TO FOLLOW) INFO / GPS
0,00	0,00		 DEPART / START ES 12 N 42°32.275-E 9°10.976	67,35
1,990	1,99	2 	 N 42°31.560-E 9°10.429	65,36
3,312	1,32	3 	T301 BELGODERE N 42°31.106-E 9°10.077	64,04
6,060	2,75	4 	 N 42°31.106-E 9°10.077	61,29
8,384	2,32	5 	 N 42°32.399-E 9°08.602	58,97
10,883	2,50	6 	 N 42°32.898-E 9°07.817	56,47


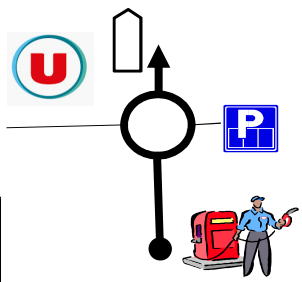
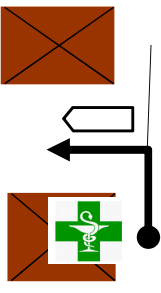
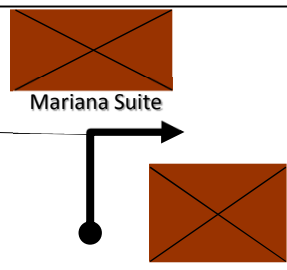
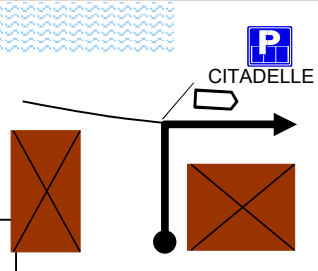
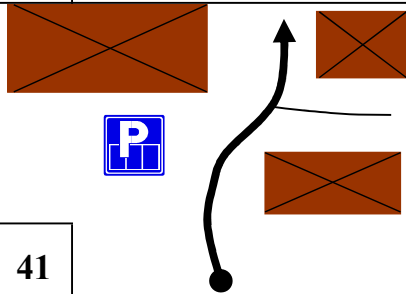
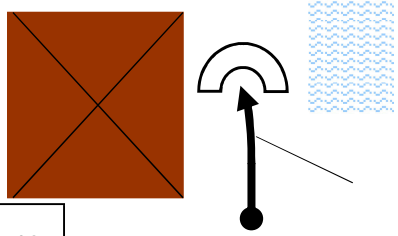
Etape 3	Secteur 6	Kilométrage (Km) 67,35	Temps 1H40		
Section 2		ETAPE 3 (JEUDI): ES12 - CH12.A BASTIA- CALVI		Km Dégressif	
Km Total		Km Partiel	DIRECTION	DIERCTION A SUIVRE (TO FOLLOW) INFO / GPS	
13,251	2,37	7		 N 42°33.673-E 9°07.609	54,10
14,213	0,96	8		T301 OLMI CAPPELLA     N 42°33.713-E 9°06.961	53,14
15,894	1,68	9		 N 42°33.730-E 9°05.971	51,46
17,974	2,08	10		 N 42°34.129-E 9°05.053	49,38
19,605	1,63	11		RT301  N 42°34.461-E 9°04.640	47,75
20,519	0,91	12		(COL DE COLOMBANO)  N 42°34.771-E 9°04.199	46,83

Etape 3	Secteur 6	Kilométrage (Km) 67,35	Temps 1H40		
Section 2		ETAPE 3 (JEUDI): ES12 - CH12.A BASTIA- CALVI		Km Dégressif	
Km Total		Km Partiel	DIRECTION	DIERCTION A SUIVRE (TO FOLLOW) INFO / GPS	
21,780	1,26	13		T301 DIRECTION : ILE ROUSSE  N 42°34.988-E 9°03.402	45,57
22,669	0,89	14		T301  N 42°34.902-E 9°02.975	44,68
24,973	2,30	15	!!! 	D163 PALASCA !!  !! N 42°35.229-E 9°02.017	42,38
25,727	0,75	16		 N 42°35.501-E 9°02.391	41,62
26,354	0,63		D163 (PALASCA) END / FIN ES N°12  N 42°35.541-E 9°02.521	41,00	
26,63	0,28	18		!!!  !!! N 42°35.435-E 9°02.488	40,72

Etape 3	Secteur 6	Kilométrage (Km) 67,35	Temps 1H40	
Section 2		ETAPE 3 (JEUDI): ES12 - CH12.A BASTIA- CALVI		Km Dégressif
Km Total		Km Partiel	DIRECTION	DIERCTION A SUIVRE (TO FOLLOW) INFO / GPS
26,84	0,21		D163 POINT STOP 	40,51
27,48	0,64	<div style="border: 1px solid black; padding: 2px; display: inline-block;">20</div> 	D363 	39,87
34,76	7,28	<div style="border: 1px solid black; padding: 2px; display: inline-block;">21</div> 	D363	32,59
35,18	0,42	<div style="border: 1px solid black; padding: 2px; display: inline-block;">22</div> 	T30 DIRECTION : Ile Rousse	32,17
41,00	5,82	<div style="border: 1px solid black; padding: 2px; display: inline-block;">23</div> 	T30 MONTICELLO	26,35
42,18	1,18	<div style="border: 1px solid black; padding: 2px; display: inline-block;">24</div> 	T30 L'ILE ROUSSE	25,17

Etape 3	Secteur 6	Kilométrage (Km) 67,35	Temps 1H40	
Section 2		ETAPE 3 (JEUDI): ES12 - CH12.A BASTIA- CALVI		Km Dégressif
Km Total		Km Partiel	DIRECTION	DIERCTION A SUIVRE(TO FOLLOW) INFO / GPS
42,55	0,37	25		24,80
43,13	0,58	26		T30 CALVI 24,22
43,18	0,05	27		T30 CALVI 24,17
44,62	1,44	28		T30 CALVI 22,73
47,62	3,00	29		T30 CALVI 19,73
50,43	2,81	30		T30 CALVI 16,92

Etape 3	Secteur 6	Kilométrage (Km) 67,35	Temps 1H40	
Section 2		ETAPE 3 (JEUDI): ES12 - CH12.A BASTIA- CALVI		Km Dégressif
Km Total		Km Partiel	DIRECTION	DIERCTION A SUIVRE(TO FOLLOW) INFO / GPS
52,09	1,66	31		T30 CALVI 15,26
56,60	4,51	32		T30 CALVI 10,75
57,92	1,32	33		T30 CALVI 9,43
61,90	3,98	34		T30 CALVI 5,45
63,06	1,16	35		T30 CALVI 4,29
65,02	1,96	36		T30 CENTRE VILLE 2,33

Etape 3	Secteur 6	Kilométrage (Km) 67,35	Temps 1H40	
Section 2		ETAPE 3 (JEUDI): ES12 - CH12.A BASTIA- CALVI		Km Dégressif
Km Total		Km Partiel	DIRECTION	DIERCTION A SUIVRE(TO FOLLOW) INFO / GPS
65,94	0,92	37 	LE PORT	1,41
66,37	0,43	38 	Nayat Maria !!!	0,98
66,52	0,15	39 		0,83
67,08	0,56	40 	Embarcadère	0,27
67,16	0,08	41 		0,19
67,30	0,14	42 	PORT	0,05

Etape 3	Secteur 6	Kilométrage (Km) 67,35	Temps 1H40	
Section 2		ETAPE 3 (JEUDI): ES12 - CH12.A BASTIA- CALVI		
Km Total	Km Partiel	DIRECTION	DIRECTION A SUIVRE (TO FOLLOW) INFO / GPS	Km Dégressif
67,35	0,05		PARC ATTENTE "CALVI" CH / TC 12.a 	0,00

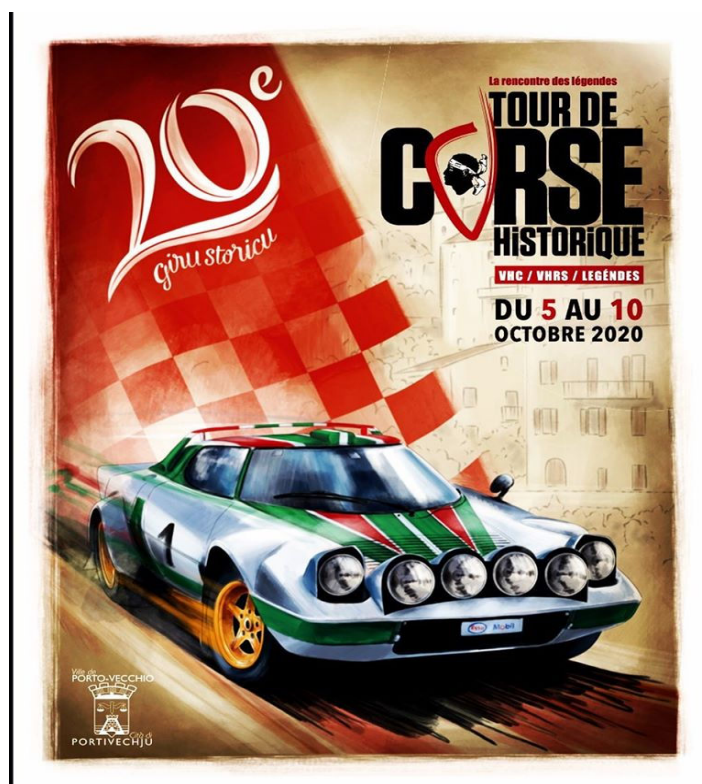
ACCES
PARC ATTENTE / PARC FERME ← **PARC ASSISTANCE**




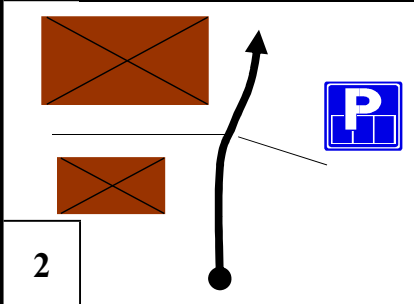
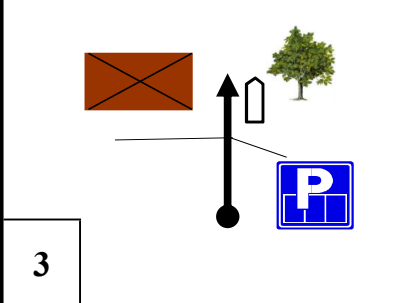













ASSISTANCE "IN" CH/TC N° 12.b





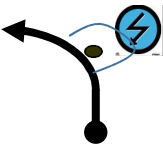

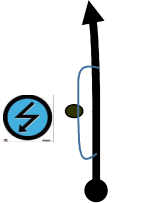

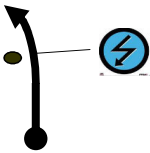

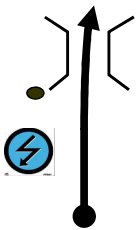

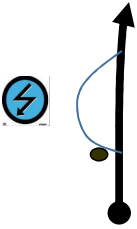

PARC FERME "IN" CH/TC N° 12.c
 POINTAGE EN AVANCE AUTORISE

VENDREDI 9 OCTOBRE 2020
ETAPE 4 : CALVI- AJACCIO




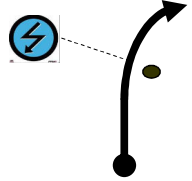

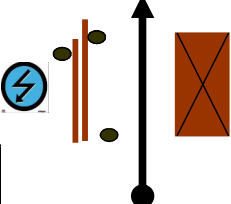

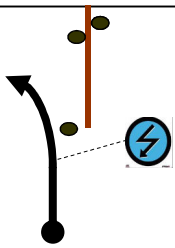

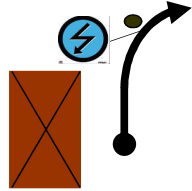

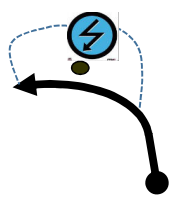

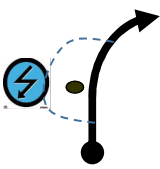

Etape 4	Secteur 1	Kilométrage (Km) 3,49	Temps 0H08	
Section 1		ETAPE 4 (VENDREDI): CH12.D - CH13 CALVI-AJACCIO		
Km Total	Km Partiel	DIRECTION	DIRECTION A SUIVRE (TO FOLLOW) INFO / GPS	Km Dégressif
0,00	0,00		PARC FERME "CALVI" CH / TC N° 12.d 	3,49
0,18	0,18			3,31
0,25	0,07		D81b GALERIA / PORTO RP / MR	3,24
0,878	0,63		D81b DEBUT / START ZONE ETALONNAGE	2,61
3,075	2,20		D81b ETALONNAGE: 2,197 KMS FIN / END ZONE ETALONNAGE 	0,42
3,49	3,24		CH / TC N°13  N 42°33.352-E 8°43.604	0,00


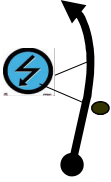





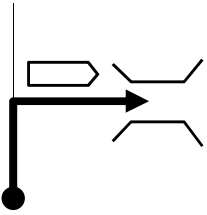

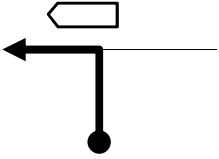



Etape 4	Secteur 1	Kilométrage (Km) 3,49	Temps 0H08	
Section 1		ETAPE 4 (VENDREDI): CH12.D - CH13 CALVI-AJACCIO		
Km Total	Km Partiel	DIRECTION	DIRECTION A SUIVRE (TO FOLLOW) INFO / GPS	Km Dégressif
	0,13		   DEPART / START ES N°13  N 42°33.370-E 8°43.552	0,00

Etape 4	Secteur 2	Kilométrage (Km) 32,04	Temps 0H52	
Section 1		ETAPE 4 (VENDREDI): ES13 - CH 14 CALVI-AJACCIO		Km Dégressif
Km Total	Km Partiel	DIRECTION	DIERCTION A SUIVRE (TO FOLLOW) INFO / GPS	
0,00	0,00		 DEPART / START ES N°13  N 42°33.367-E 8°43.547	32,04
1,534	1,53	2 	 N 42°32.849-E 8°43.511	30,51
3,043	1,51	3 	 N 42°32.647-E 8°43.244	29,00
4,459	1,42	4 	 N 42°32.194-E 8°43.266	27,58
6,211	1,75	5 	 N 42°31.646-E 8°43.714	25,83
8,508	2,30	6 	 N 42°31.313-E 8°42.738	23,53

Etape 4	Secteur 2	Kilométrage (Km) 32,04	Temps 0H52		
Section 1		ETAPE 4 (VENDREDI): ES13 - CH 14 CALVI-AJACCIO			Km Dégressif
Km Total		Km Partiel	DIRECTION	DIRECTION A SUIVRE (TO FOLLOW) INFO / GPS	
10,192	1,68	7		 N 42°31.268-E 8°42.034	21,85
11,136	0,94	8		 N 42°31.036-E 8°41.462	20,90
12,272	1,14	9		 N 42°30.602-E 8°40.987	19,77
12,792	0,52	10		 N 42°30.376-E 8°40.826	19,25
13,710	0,92	11		 N 42°29.997-E 8°40.868	18,33
15,225	1,52	12		 N 42°29.274-E 8°41.086	16,82

Le Prince Pierre






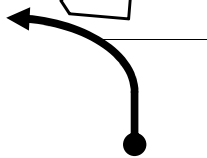

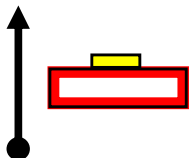
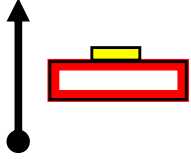
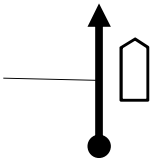
Etape 4	Secteur 2	Kilométrage (Km) 32,04	Temps 0H52		
Section 1		ETAPE 4 (VENDREDI): ES13 - CH 14 CALVI-AJACCIO		Km Dégressif	
Km Total		Km Partiel	DIRECTION	DIERCTION A SUIVRE(TO FOLLOW) INFO / GPS	
16,673	1,45	13		 N 42°28.698-E 8°41.380	15,37
18,746	2,07	14		 N 42°29.274-E 8°41.086	13,29
19,434	0,69	15		 N 42°27.868-E 8°40.674	12,61
20,939	1,51	16		 N 42°27.355-E 8°40.384	11,10
23,861	2,92	17		 N 42°26.547-E 8°39.720	8,18
25,121	1,26	18		 N 42°26.230-E 8°40.206	6,92

Etape 4	Secteur 2	Kilométrage (Km) 32,04	Temps 0H52	
Section 1		ETAPE 4 (VENDREDI): ES13 - CH 14 CALVI-AJACCIO		Km Dégressif
Km Total	Km Partiel	DIRECTION	DIRECTION A SUIVRE (TO FOLLOW) INFO / GPS	
27,522	2,40	 19	 N 42°25.492-E 8°40.303	4,52
28,470	0,95		FIN / END ES N°13  N 42°25.360-E 8°40.769	3,57
28,92	0,45		POINT STOP  N 42°25.182-E 8°40.590	3,12
29,65	0,73	 22	D81 PORTO 	2,39
30,18	0,53	 23	D81 PORTO 	1,86
32,04	1,86		D81 CH / TC N°14  N 42°24.106-E 8°41.862	0,00


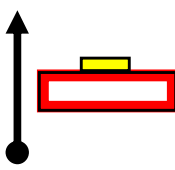

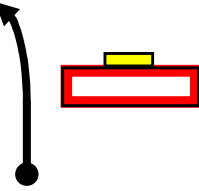
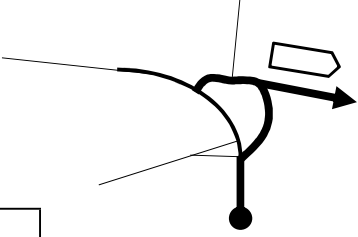


Etape 4	Secteur 2	Kilométrage (Km) 32,04	Temps 0H52	
Section 1		ETAPE 4 (VENDREDI): ES13 - CH 14 CALVI-AJACCIO		
Km Total	Km Partiel	DIRECTION	DIRECTION A SUIVRE (TO FOLLOW) INFO / GPS	Km Dégressif
	0,23		VERIFIER DEPART / START ES N°14 	
			N 42°23.972-E 8°41.851	


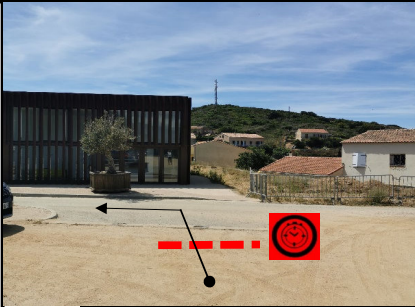

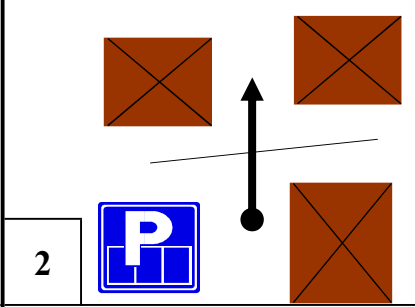
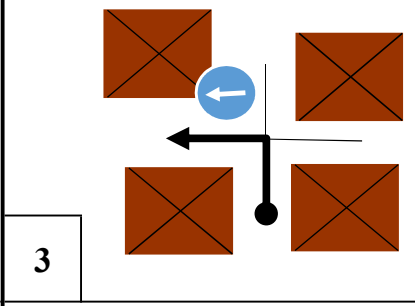
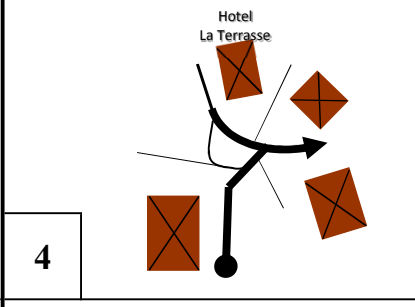
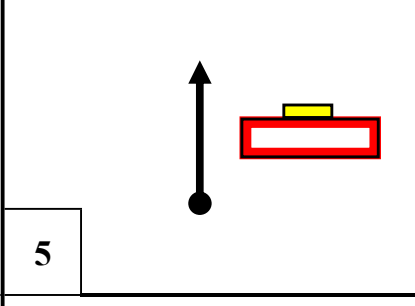
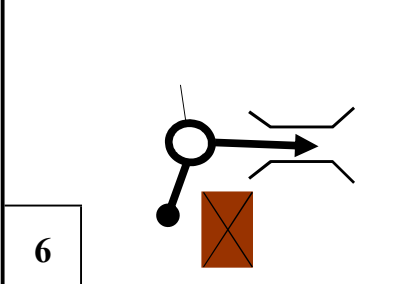
Etape 4	Secteur 3	Kilométrage (Km) 74,41	Temps 01H50		
Section 1		ETAPE 4 (VENDREDI): ES14 - CH14.A CALVI-AJACCIO			Km Dégressif
Km Total		Km Partiel	DIRECTION	DIRECTION A SUIVRE (TO FOLLOW) INFO / GPS	
0,00	0,00		 DEPART / START ES N°14 N 42°23.973-E 8°41.853	74,41	
2,961	2,96	2		 N 42°23.021-E 8°41.587	71,45
3,647	0,69	3		 N 42°23.193-E 8°41.221	70,76
5,178	1,53	4		 N 42°22.839-E 8°40.805	69,23
6,935	1,76	5		 N 42°22.839-E 8°40.805	67,48
8,101	1,17	6		 N 42°22.070-E 8°40.314	66,31


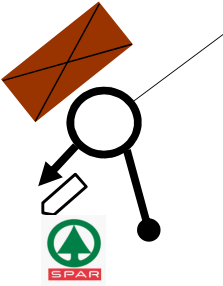
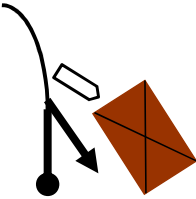

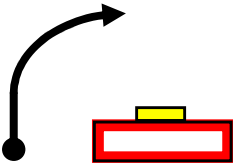
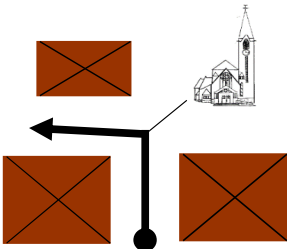







Etape 4	Secteur 3	Kilométrage (Km) 74,41	Temps 01H50		
Section 1		ETAPE 4 (VENDREDI): ES14 - CH14.A CALVI-AJACCIO		Km Dégressif	
Km Total		Km Partiel	DIRECTION	DIERCTION A SUIVRE (TO FOLLOW) INFO / GPS	
11,109	3,01	7		 (COL DE PALMARELLA) N 42°21.840-E 8°38.909	63,30
12,877	1,77	8		 N 42°21.313-E 8°38.788	61,53
15,277	2,40	9		 N 42°21.313-E 8°38.788	59,13
16,498	1,22	10		(FONTAINE) N 42°20.925-E 8°39.917	57,91
18,832	2,33	11		 N 42°20.925-E 8°39.917	55,58
20,735	1,90	12		 N 42°20.100-E 8°38.163	53,68

Etape 4	Secteur 3	Kilométrage (Km) 74,41	Temps 01H50		
Section 1			ETAPE 4 (VENDREDI): ES14 - CH14.A CALVI-AJACCIO		Km Dégressif
Km Total	Km Partiel	DIRECTION	DIRECTION A SUIVRE (TO FOLLOW) INFO / GPS		
21,443	0,71		<p>END /FIN ES N°14</p>  N 42°19.777-E 8°38.226	52,97	
21,99	0,54		 N 42°19.777-E 8°38.226	52,42	
23,23	1,24	<div style="border: 1px solid black; width: 40px; height: 20px; margin: 0 auto; text-align: center;">15</div> 	<p>D81 AJACCIO / PORTO</p> 	51,18	
27,78	4,55	<div style="border: 1px solid black; width: 40px; height: 20px; margin: 0 auto; text-align: center;">16</div> 	<p>D81 CURZU</p>	46,63	
30,73	2,95	<div style="border: 1px solid black; width: 40px; height: 20px; margin: 0 auto; text-align: center;">17</div> 	<p>D81 PARTINELLO RP / MR</p>	43,68	
38,79	8,06	<div style="border: 1px solid black; width: 40px; height: 20px; margin: 0 auto; text-align: center;">18</div> 	<p>D81 AJACCIO / CARGESE</p>	35,62	

Etape 4	Secteur 3	Kilométrage (Km) 74,41	Temps 01H50	
Section 1		ETAPE 4 (VENDREDI): ES14 - CH14.A CALVI-AJACCIO		Km Dégressif
Km Total		Km Partiel	DIRECTION	DIERCTION A SUIVRE (TO FOLLOW) INFO / GPS
39,31	0,52	19 	D81	35,10
43,19	3,88	20 	D81 PORTO	31,22
43,91	0,72	21 	D81 AJACCIO RP / MR	30,50
44,31	0,40	22 	D81	30,10
44,64	0,33	23 	D81 AJACCIO / CARGESE	29,77
45,28	0,64	24 	D81	29,13

Etape 4	Secteur 3	Kilométrage (Km) 74,41	Temps 01H50		
Section 1			ETAPE 4 (VENDREDI): ES14 - CH14.A CALVI-AJACCIO		Km Dégressif
Km Total	Km Partiel	DIRECTION	DIRECTION A SUIVRE (TO FOLLOW) INFO / GPS		
54,97	9,69	<div style="text-align: center;">  </div> <div style="text-align: center; border: 1px solid black; padding: 2px; width: 30px; margin: 5px auto;">25</div>	D81 PIANA	19,44	
55,78	0,81	<div style="text-align: center;">  </div> <div style="text-align: center; border: 1px solid black; padding: 2px; width: 30px; margin: 5px auto;">26</div>	D81 AJACCIO / CARGESE RP / MR	18,63	
74,00	18,22	<div style="text-align: center;">  </div> <div style="text-align: center; border: 1px solid black; padding: 2px; width: 30px; margin: 5px auto;">27</div>	D81 CARGESE	0,41	
74,27	0,27	<div style="text-align: center;">  </div> <div style="text-align: center; border: 1px solid black; padding: 2px; width: 30px; margin: 5px auto;">28</div>	PARKING !! !!	0,14	
74,41	0,14		REGROUPEMENT "IN" CH / TC N° 14.A  <small>N 42°08.197-E 8°35.712</small>	0,00	

Etape 4	Secteur 4	Kilométrage (Km) 28,30	Temps 00H55	
Section 2		ETAPE 4 (VENDREDI): CH14.B - CH15 CALVI-AJACCIO		Km Dégressif
Km Total	Km Partiel	DIRECTION	DIERCTION A SUIVRE (TO FOLLOW) INFO / GPS	
0,00	0,00		REGROUPEMENT "OUT" CH / TC N° 14.b  N 42°08.165-E 8°35.673	28,30
0,03	0,03	2 		28,27
0,07	0,04	3 	rue Sampiero !!	28,23
0,20	0,13	4 	D81 Direction: AJACCIO	28,10
11,87	11,67	5 	D81 SAGONE	16,43
12,57	0,70	6 	D81 SAGONE RP / MR	15,73

Etape 4	Secteur 4	Kilométrage (Km) 28,30	Temps 00H55		
Section 2		ETAPE 4 (VENDREDI): CH14.B - CH15 CALVI-AJACCIO			Km Dégressif
Km Total		Km Partiel	DIRECTION	DIRECTION A SUIVRE (TO FOLLOW) INFO / GPS	
13,61	1,04	7 	D70 VICO / GAGNO	14,69	
25,55	11,94	8 	D56 COGGIA !!! 	2,75	
27,53	1,98	9 	Apriciani	0,77	
27,87	0,34	10 	Apriciani VILLAGE ETROIT / NARROW	0,43	
28,15	0,28		CH / TC N°15  PHOTO A FAIRE	0,15	
28,30	0,15		   DEPART / START ES 15 	0,00	


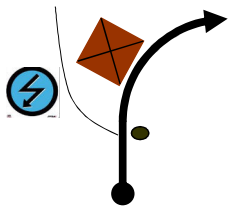

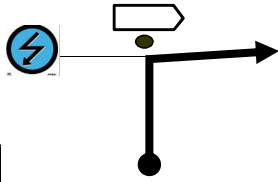

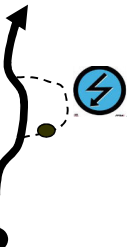

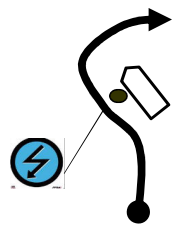






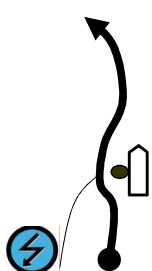

Etape 4	Secteur 5	Kilométrage (Km) 19,32	Temps 00H30		
Section 2		ETAPE 4 (VENDREDI): ES15 - CH16 CALVI-AJACCIO		Km Dégressif	
Km Total		Km Partiel	DIRECTION	DIRECTION A SUIVRE (TO FOLLOW) INFO / GPS	
0,00	0,00		 DEPART / START ES N°15 N 42°09.596-E 8°48.054	19,32	
1,456	1,46	2		N 42°08.34-E 8°45.40	17,86
4,101	2,65	3		(BOCCA VELA) N 42°08.310-E 8°44,242	15,22
6,465	2,36	4		(COGGIA) N 42°07.420-E 8°44.589	12,86
6,730	0,27	5		(village COGGIA) N 42°07.400-E 8°45.079	12,59
7,172	0,44	6		D56 AJACCIO (Col St Sauveur) N 42°07.273-E 8°45.027	12,15

Etape 4	Secteur 5	Kilométrage (Km) 19,32	Temps 00H30		
Section 2		ETAPE 4 (VENDREDI): ES15 - CH16 CALVI-AJACCIO			Km Dégressif
Km Total		Km Partiel	DIRECTION	DIERCTION A SUIVRE (TO FOLLOW) INFO / GPS	
8,884	1,71	7		 N 42°07.30,6-E 8°43.56,3	10,44
10,174	1,29	8		!!	9,15
10,282	0,11	9		 N 42°07.054-E 8°44.022	9,04
10,939	0,66	10		!! N 42°07.054-E 8°44.022	8,38
11,147	0,21	11		!!	8,17
12,060	0,91	12		UCAPINETU N 42°06.335-E 8°43.379	7,26


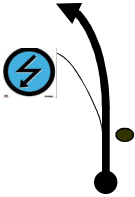

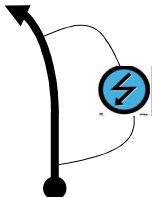








Etape 4	Secteur 5	Kilométrage (Km) 19,32	Temps 00H30		
Section 2		ETAPE 4 (VENDREDI): ES15 - CH16 CALVI-AJACCIO			Km Dégressif
Km Total		Km Partiel	DIRECTION	DIRECTION A SUIVRE (TO FOLLOW) INFO / GPS	
13,655	1,60	13		!! N 42°07.054-E 8°44.022	5,67
13,739	0,08	14		!! N 42°07.054-E 8°44.022	5,58
14,060	0,32			FIN / END ES N°15 N 42°05.48,8-E 8°43.20,7	5,26
14,400	0,34			 N 42°05.42,1-E 8°43.27,9	4,92
14,79	0,39	17		 !!	4,53
16,57	1,78	18		D81 AJACCIO	2,75

Etape 4	Secteur 5	Kilométrage (Km) 19,32	Temps 00H30	
Section 2		ETAPE 4 (VENDREDI): ES15 - CH16 CALVI-AJACCIO		Km Dégressif
Km Total		Km Partiel	DIRECTION	DIERCTION A SUIVRE (TO FOLLOW) INFO / GPS
18,37	1,79		D25 CASAGLIONE 	0,96
19,14	0,78		CH / TC N°16 	0,18
19,320	0,18		DEPART / START ES16 	0,00

Etape 4	Secteur 6	Kilométrage (Km) 60,91	Temps 01H55	
Section 2		ETAPE 4 (VENDREDI): ES16 - CH16.A CALVI- AJACCIO		Km Dégressif
Km Total	Km Partiel	DIRECTION	DIRECTION A SUIVRE (TO FOLLOW) INFO / GPS	
0,00	0,00		D1 DEPART / START ES N°16 N 42°04.119-E 8°43.50,0	60,91
2,966	2,97	 2	 N 42°04.43,0-E 8°45.15,5	57,94
4,327	1,36	 3	 N 42°04.14,8-E 8°45.28,0	56,58
6,599	2,27	 4	 N 42°03.56,4-E 8°46.43,4	54,31
7,193	0,59	 5	D25 CASAGLIONE	53,72
7,743	0,55	 6	D25 ARRO N 42°04.04,4-E 8°47.14,6	53,17


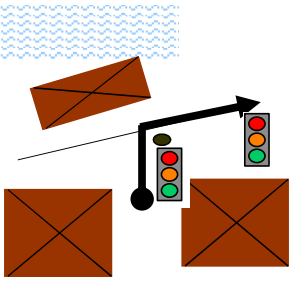
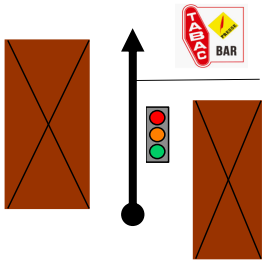
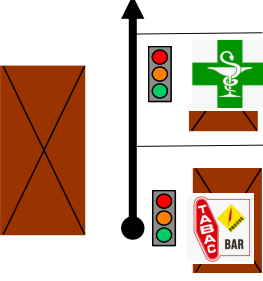
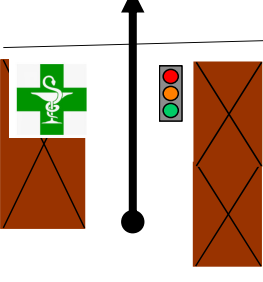
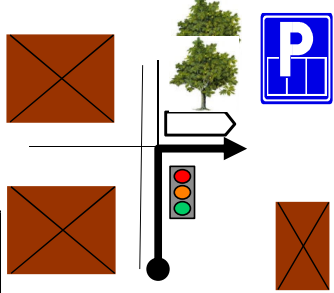
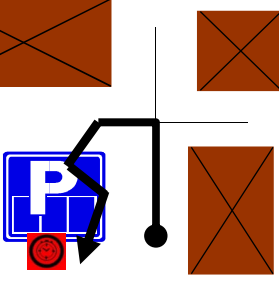

Etape 4	Secteur 6	Kilométrage (Km) 60,91	Temps 01H55		
Section 2		ETAPE 4 (VENDREDI): ES16 - CH16.A CALVI- AJACCIO		Km Dégressif	
Km Total		Km Partiel	DIRECTION	DIERCTION A SUIVRE(TO FOLLOW) INFO / GPS	
8,058	0,32	7		(CASA CUMUNA) 	52,85
10,492	2,43	8		D1 SARI D'ORCINO  N 42°04.455-E 8°47.302	50,42
13,364	2,87	9		 N 42°04.004-E 8°48.453	47,55
16,463	3,10	10		D1 AJACCIO  N 42°03.411-E 8°49.303   	44,45
16,579	0,12	11		D1 AJACCIO  N 42°03.399-E 8°49.294	44,33
18,031	1,45	12		D1 AJACCIO  N 42°03.048-E 8°49.584	42,88


Etape 4	Secteur 6	Kilométrage (Km) 60,91	Temps 01H55		
Section 2		ETAPE 4 (VENDREDI): ES16 - CH16.A CALVI- AJACCIO			Km Dégressif
Km Total		Km Partiel	DIRECTION	DIERCTION A SUIVRE (TO FOLLOW) INFO / GPS	
18,779	0,75	13		D101 CALCATOGGIO N 42°02.574-E 8°50.122	42,13
20,482	1,70	14		D101 N 42°03.047-E 8°49.336	40,43
20,649	0,17	15		D101 CALCATOGGIO N 42°03.018-E 8°49.264	40,26
21,278	0,63	16		D101 N 42°02.868-E 8°49.100	39,63
21,902	0,62	17		D11 AJACCIO N 42°02.775-E 8°48.717	39,01
22,030	0,13	18		D101 SANT ANDRIA D'ORCINU !!! X3	38,88

Etape 4	Secteur 6	Kilométrage (Km) 60,91	Temps 01H55		
Section 2		ETAPE 4 (VENDREDI): ES16 - CH16.A CALVI - AJACCIO			Km Dégressif
Km Total		Km Partiel	DIRECTION	DIERCTION A SUIVRE (TO FOLLOW) INFO / GPS	
22,085	0,05	19		 N 42°02.756-E 8°48.673	38,82
24,382	2,30	20		 N 42°02.723-E 8°47.613	36,53
26,781	2,40	21	!!! 	D201 DIRECTION : CASAGLIONE !!  !! N 42°02.067-E 8°46.617	34,13
28,735	1,95	22		 N 42°02.512-E 8°46.757	32,17
29,919	1,18		FIN / END ES N°16  N 42°02.776-E 8°46.989		30,99
30,44	0,52		POINT STOP  N 42°02.894-E 8°47.119		30,47

Etape 4	Secteur 6	Kilométrage (Km) 60,91	Temps 01H55	
Section 2		ETAPE 4 (VENDREDI): ES16 - CH16.A CALVI- AJACCIO		Km Dégressif
Km Total		Km Partiel	DIRECTION	DIERCTION A SUIVRE (TO FOLLOW) INFO / GPS
30,49	0,05	25		D201 CASAGLIONE 30,42
30,78	0,29	26		D601 AJACCIO 30,13
34,01	3,23	27		D601 MASORGHIA 26,90
34,30	0,29	28		D601 26,61
34,50	0,20	29		D81 AJACCIO 26,41
39,17	4,67	30		D81 AJACCIO 21,74

Etape 4	Secteur 6	Kilométrage (Km) 60,91	Temps 01H55		
Section 2		ETAPE 4 (VENDREDI): ES16 - CH16.A CALVI- AJACCIO			Km Dégressif
Km Total		Km Partiel	DIRECTION	DIRECTION A SUIVRE (TO FOLLOW) INFO / GPS	
47,11	7,94	31 	D61 ALATA	13,80	
51,22	4,11	32 	D61 AJACCIO RP / MR	9,69	
54,04	2,82	33 	D61 AJACCIO	6,87	
54,95	0,91	34 	D61 DIRECTION : AJACCIO	5,96	
58,60	3,65	35 	D61 CENTRE VILLE (AJACCIO)	2,31	
59,30	0,70	36 	D61 (AJACCIO) !!! !!!	1,61	

Etape 4	Secteur 6	Kilométrage (Km) 60,91	Temps 01H55	
Section 2		ETAPE 4 (VENDREDI): ES16 - CH16.A CALVI - AJACCIO		Km Dégressif
Km Total		Km Partiel	DIRECTION	DIRECTION A SUIVRE (TO FOLLOW) INFO / GPS
59,40	0,10	37 	T21 RP / MR	1,51
59,63	0,23	38 	T21	1,28
59,88	0,25	39 	T21	1,03
60,04	0,16	40 	T21	0,87
60,76	0,72	41 	D111 HOTEL DE POLICE	0,15
60,91	0,15	42 	PARC ATTENTE CH/TC N°16.a  PLACE "DIAMANT" <i>Pointage en avance autorisé</i>	0,00

Etape 4	Secteur 6	Kilométrage (Km) 60,91	Temps 01H55	
Section 2		ETAPE 4 (VENDREDI): ES16 - CH16.A CALVI- AJACCIO		Km Dégressif
Km Total		Km Partiel	DIRECTION	

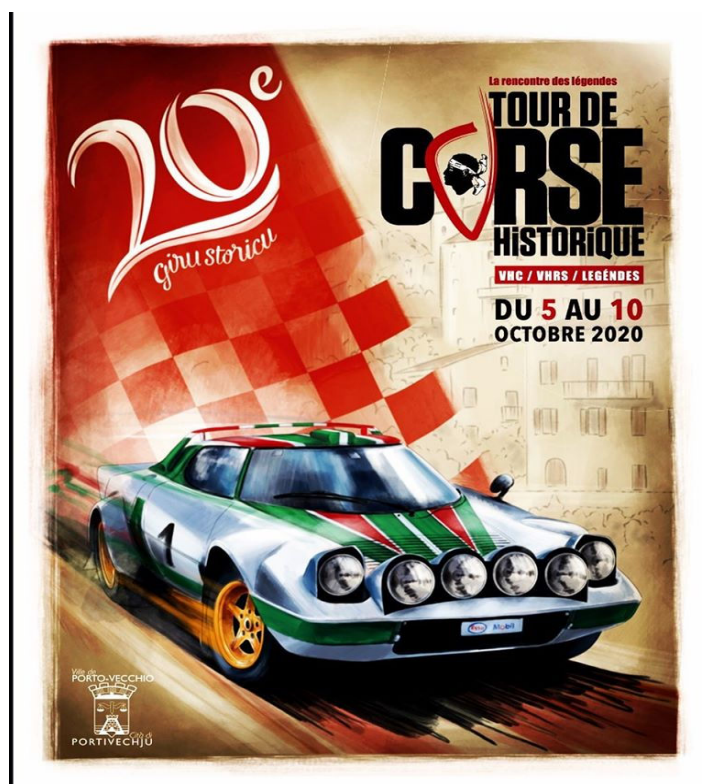
ACCES PARC ASSISTANCE




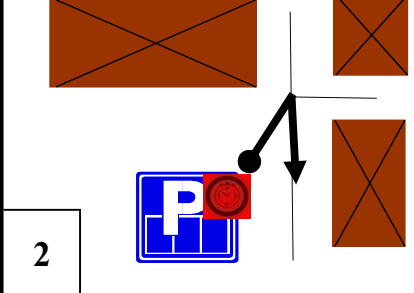
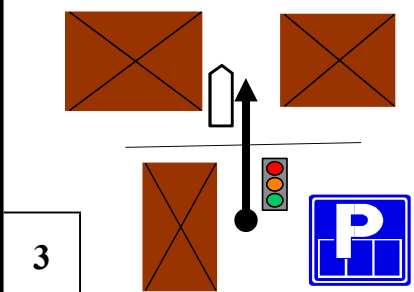
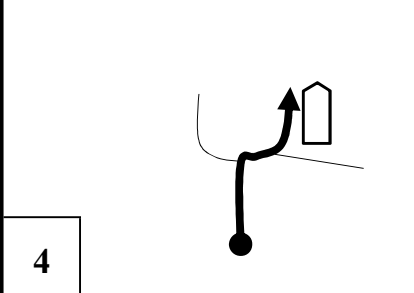
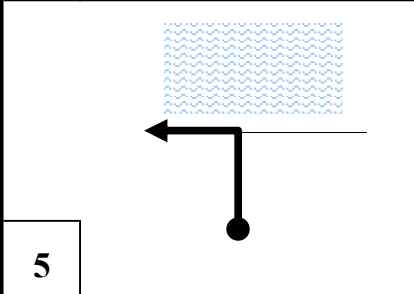
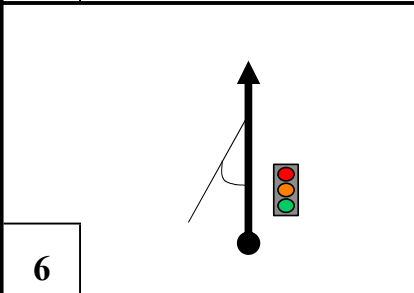


PLACE MIOT
ASSISTANCE "IN"
CH / TC N°16.b

PLACE DIAMANT
PARC FERME "IN"
CH / TC N°16.c
POINTAGE EN AVANCE AUTORISE


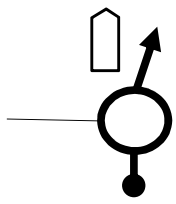







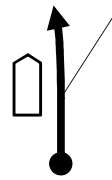
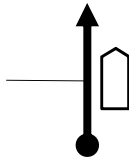

SAMEDI 10 OCTOBRE 2020
ETAPE 4 : AJACCIO-PORTO VECCHIO







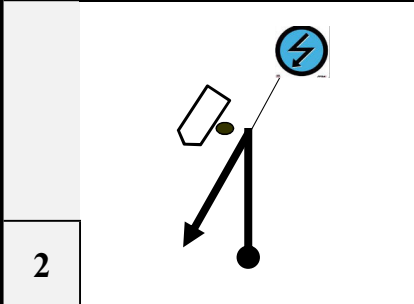

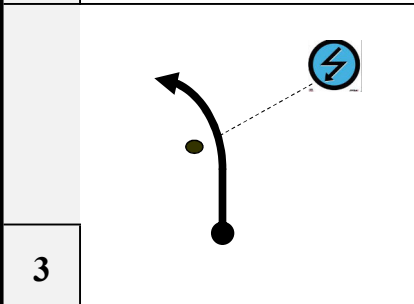

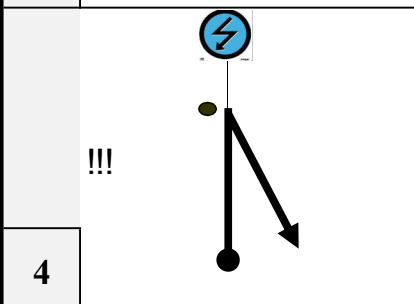

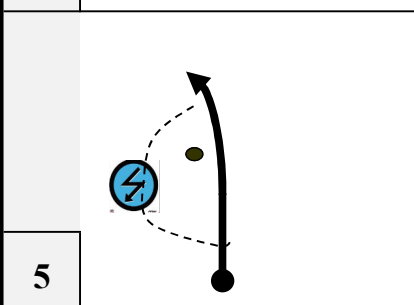

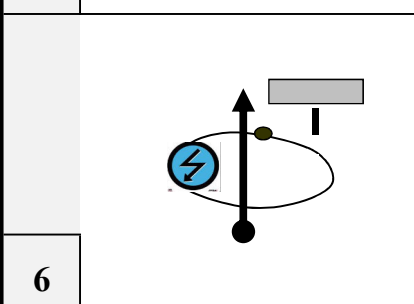


Etape 5	Secteur 1	Kilométrage (Km) 36,10	Temps 0H50	
Section 1		ETAPE 5 (SAMEDI): CH16.D - CH17 AJACCIO - PORTO VECCHIO		
Km Total		Km Partiel	DIRECTION	DIRECTION A SUIVRE (TO FOLLOW) INFO / GPS
0,00	0,00		PARC "AJACCIO" CH / TC N° 16.d 	36,10
0,00	0,00		<i>(TRIPMASTER 0 ICI)</i>	36,10
0,14	0,14		T21 BASTIA / BONIFACIO	35,96
0,24	0,10		T21 BASTIA	35,86
0,37	0,13		D11 DIRECTION : BASTIA RP / MR	35,73
0,70	0,33			35,40

Etape 5	Secteur 1	Kilométrage (Km) 36,10	Temps 0H50	
Section 1		ETAPE 5 (SAMEDI): CH16.D - CH17 AJACCIO - PORTO VECCHIO		Km Dégressif
Km Total		Km Partiel	DIRECTION	DIRECTION A SUIVRE (TO FOLLOW) INFO / GPS
1,27	0,57	7		N193 CALVI / BASTIA 34,83
1,78	0,51	8		DIRECTION : SARTENE CALVI / BASTIA 34,32
2,75	0,97	9		N193 DIRECTION : SARTENE CALVI / BASTIA 33,35
2,91	0,16	10		N193 CALVI / BASTIA / SARTENE 33,19
3,08	0,17	11		N193 CALVI / BASTIA / SARTENE 33,02
3,58	0,50	12		N193 CALVI / BASTIA 32,52

Etape 5	Secteur 1	Kilométrage (Km) 36,10	Temps 0H50	
Section 1		ETAPE 5 (SAMEDI): CH16.D - CH17 AJACCIO - PORTO VECCHIO		
Km Total		Km Partiel	DIRECTION	DIERCTION A SUIVRE(TO FOLLOW) INFO / GPS
3,92	0,34	13 	T21 CALVI / BASTIA	32,18
5,42	1,50	14 	T21 CALVI / BASTIA	30,68
6,95	1,53	15 	T21 CALVI / BASTIA	29,15
7,70	0,75	16 	T20 CALVI / BASTIA	28,40
10,30	2,60	17 	RT20 CORTE / BASTIA	25,80
11,62	1,32	18 		24,48

Etape 5	Secteur 1	Kilométrage (Km) 36,10	Temps 0H50	
Section 1		ETAPE 5 (SAMEDI): CH16.D - CH17 AJACCIO - PORTO VECCHIO		Km Dégressif
Km Total		Km Partiel	DIRECTION	DIERCTION A SUIVRE (TO FOLLOW) INFO / GPS
12,60	0,98	 19	N193 CORTE / BASTIA	23,50
17,35	4,75		N193 PERACCIA DEBUT / START ZONE ETALONNAGE  	18,75
19,863	2,51		 FIN / END ZONE ETALONNAGE  	16,24
20,010	0,15	 22	N193	16,09
22,31	2,30	 23	N193 CORTE / BASTIA	13,79
33,63	11,32	 24	D127 TAVERA / BASTELICA	2,47

Etape 5	Secteur 1	Kilométrage (Km) 36,10	Temps 0H50	
Section 1		ETAPE 5 (SAMEDI): CH16.D - CH17 AJACCIO - PORTO VECCHIO		Km Dégressif
Km Total		Km Partiel	DIRECTION	DIERCTION A SUIVRE (TO FOLLOW) INFO / GPS
34,77	1,14	<div style="border: 1px solid black; padding: 5px; display: inline-block;">25</div>	D127 TAVERA	1,33
35,33	0,56	<div style="border: 1px solid black; padding: 5px; display: inline-block;">26</div>	D127 BASTELICA	0,77
35,51	0,18	<div style="border: 1px solid black; padding: 5px; display: inline-block;">27</div>	D127 	0,59
36,10	0,59		D127 CH / TC N°17 N 42°04.052-E 9°00.938	0,00
	0,21		DEPART / START ES N°17 N 42°04.004-E 9°00.920	




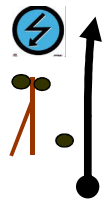

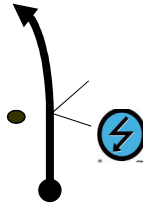

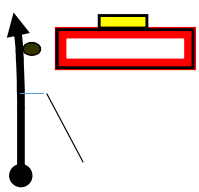

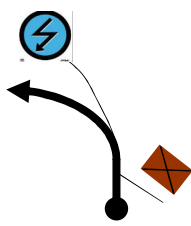

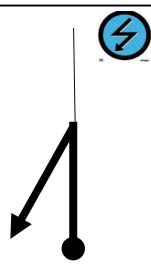




Etape 5	Secteur 2	Kilométrage (Km) 45,26	Temps 1H15	
Section 1		ETAPE 5 (SAMEDI): ES17 - CH18 AJACCIO - PORTO VECCHIO		Km Dégressif
Km Total	Km Partiel	DIRECTION	DIRECTION A SUIVRE (TO FOLLOW) INFO / GPS	
0,00	0,00		 DEPART / START ES N°17  N 42°04.004-E 9°00.920	45,26
0,562	0,56	2 	D127 BASTELICA  N 42°03.974-E 9°01.020	44,70
2,247	1,69	3 	D27  N 42°04.197-E 9°01.444	43,01
5,012	2,77	4 !!! 	D27  N 42°03.141-E 9°01.672	40,25
6,426	1,41	5 	D27  N 42°03.249-E 9°01.344	38,83
8,797	2,37	6 	 COL DE SCALELLA  N 42°02.513-E 9°02.115	36,46

Etape 5	Secteur 2	Kilométrage (Km) 45,26	Temps 1H15	
Section 1		ETAPE 5 (SAMEDI): ES17 - CH18 AJACCIO - PORTO VECCHIO		Km Dégressif
Km Total		Km Partiel	DIRECTION	DIERCTION A SUIVRE (TO FOLLOW) INFO / GPS
10,809	2,01	7		D27 N 42°01.794-E 9°02.227 34,45
12,759	1,95	8		D27 N 42°01.179-E 9°02.324 32,50
13,921	1,16	9		D27 N 42°01.084-E 9°02.654 31,34
14,775	0,85	10		 N 42°00.975-E 9°02.869 30,49
16,240	1,47	11		 N 42°00.459-E 9°02.279 29,02
16,790	0,55		END / FIN ES N°17 N 42°00.187-E 9°02.282 28,47	

Etape 5	Secteur 2	Kilométrage (Km) 45,26	Temps 1H15		
Section 1		ETAPE 5 (SAMEDI): ES17 - CH18 AJACCIO - PORTO VECCHIO			Km Dégressif
Km Total		Km Partiel	DIRECTION	DIRECTION A SUIVRE (TO FOLLOW) INFO / GPS	
17,66	0,87		<p>D27 (BASTELICA)</p> <p>N 41°59.895-E 9°02.482</p>	27,60	
17,92	0,26	<p>14</p>	<p>D27 AJACCIO (BASTELICA)</p>	27,34	
18,31	0,39	<p>15</p>	<p>D27 AJACCIO (BASTELICA)</p>	26,95	
18,56	0,25	<p>16</p>	<p>D27 AJACCIO (BASTELICA)</p>	26,70	
19,05	0,49	<p>17</p>	<p>D27 AJACCIO</p>	26,21	
23,05	4,00	<p>18</p>	<p>D27 AJACCIO</p>	22,21	

Etape 5	Secteur 2	Kilométrage (Km) 45,26	Temps 1H15	
Section 1		ETAPE 5 (SAMEDI): ES17 - CH18 AJACCIO - PORTO VECCHIO		Km Dégressif
Km Total		Km Partiel	DIRECTION	DIERCTION A SUIVRE (TO FOLLOW) INFO / GPS
26,70	3,65	<div style="border: 1px solid black; padding: 2px; display: inline-block;">19</div>	COL DE MERCUJO	18,56
36,81	10,11	<div style="border: 1px solid black; padding: 2px; display: inline-block;">20</div>	T40 PROPRIANO	8,45
45,14	8,33	<div style="border: 1px solid black; padding: 2px; display: inline-block;">21</div>	D55 URBALACONE / GUARGUALE 	0,12
45,26	0,12		D55 ALBITRECCIA CH / TC N°18 N 41°52.578-E 8°56.676	0,00
	0,09		DEPART /START ES N°18 N 41°52.528-E 8°56.627	

Etape 5	Secteur 3	Kilométrage (Km) 32,86	Temps 0H50	
Section 1		ETAPE 5 (SAMEDI): ES18 - CH18.A AJACCIO - PORTO VECCHIO		Km Dégressif
Km Total		Km Partiel	DIRECTION	DIERCTION A SUIVRE (TO FOLLOW) INFO / GPS
0,00	0,00		START / DEPART ES N°18 N 41°52.506-E 8°56.601	32,86
1,083	1,08	2 	 N 41°52.232-E 8°56.129	31,78
2,264	1,18	3 	D55 GUARGUALE N 41°51.964-E 8°55.783	30,60
4,145	1,88	4 	D202 GUARGUALE N 41°51.294-E 8°55.245	28,72
5,471	1,33	5 		27,39
5,577	0,11	6 	 N 41°50.934-E 8°55.534	27,28


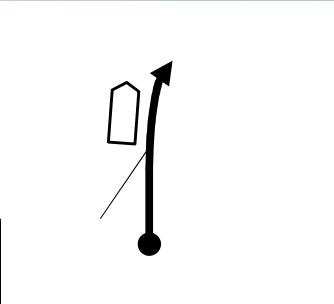
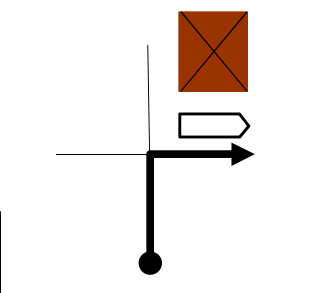





Etape 5	Secteur 3	Kilométrage (Km) 32,86	Temps 0H50		
Section 1		ETAPE 5 (SAMEDI): ES18 - CH18.A AJACCIO - PORTO VECCHIO			Km Dégressif
Km Total		Km Partiel	DIRECTION	DIRECTION A SUIVRE (TO FOLLOW) INFO / GPS	
7,633	2,06	7		D2 PILA CANALE  N 41°50.043-E 8°55.270	25,23
10,440	2,81	8		 N 41°48.772-E 8°55.228	22,42
11,809	1,37	9		 N 41°48.391-E 8°54.952	21,05
11,968	0,16	10		D2 PILA CANALI !!!  X1 N 41°48.457-E 8°54.872	20,89
12,284	0,32	11		D2A  N 41°48.600-E 8°54.872	20,58
12,684	0,40	12	!!!! 	  D302  !!  !! N 41°48.705-E 8°54.637	20,18




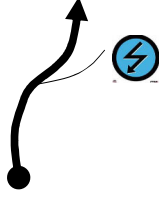

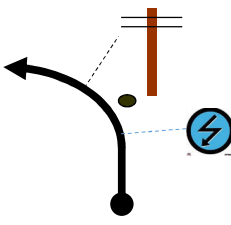

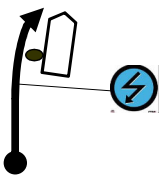

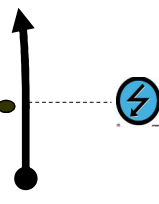

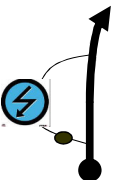

Etape 5	Secteur 3	Kilométrage (Km) 32,86	Temps 0H50		
Section 1		ETAPE 5 (SAMEDI): ES18 - CH18.A AJACCIO - PORTO VECCHIO		Km Dégressif	
Km Total		Km Partiel	DIRECTION	DIERCTION A SUIVRE(TO FOLLOW) INFO / GPS	
13,098	0,41	13		D302 N 41°48.553-E 8°54.742	19,76
13,187	0,09	14		 N 41°48.541-E 8°54.682	19,67
15,775	2,59	15		 N 41°47.244-E 8°54.346	17,09
17,962	2,19			END / FIN ES N°18 N 41°46.878-E 8°54.407	14,90
18,58	0,61			D757 PROPRIANO POINT STOP N 41°46.619-E 8°54.251	14,29
24,59	6,02	18		D757 PORTO POLLO	8,27




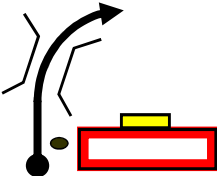

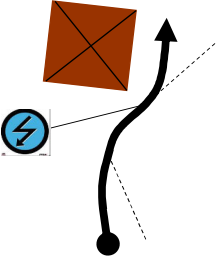

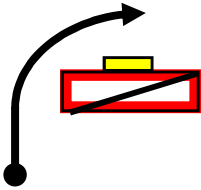
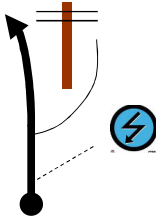

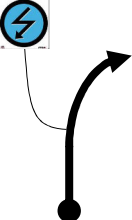

Etape 5	Secteur 3	Kilométrage (Km) 32,86	Temps 0H50	
Section 1		ETAPE 5 (SAMEDI): ES18 - CH18.A AJACCIO - PORTO VECCHIO		Km Dégressif
Km Total		Km Partiel	DIRECTION	DIERCTION A SUIVRE(TO FOLLOW) INFO / GPS
28,69	4,10	19		D757 PORTO POLLO 4,17
28,91	0,22	20		D757 PORTO POLLO 3,95
30,16	1,25	21		D757 PORTO POLLO 2,70
31,51	1,35	22		D757 PORTO POLLO 1,35
32,34	0,83	23		D757 0,52
32,67	0,33	24		0,19








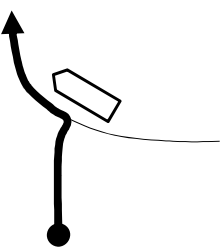


Etape 5	Secteur 3	Kilométrage (Km) 32,86	Temps 0H50	
Section 1		ETAPE 5 (SAMEDI): ES18 - CH18.A AJACCIO - PORTO VECCHIO		
Km Total	Km Partiel	DIRECTION	DIRECTION A SUIVRE (TO FOLLOW) INFO / GPS	Km Dégressif
32,86	0,19		REGROUPEMENT PORTO POLLO CH / TC N°18.a 	0,00
			N 41°42.436-E 8°47.600	

Etape 5	Secteur 4	Kilométrage (Km) 14,46	Temps 0H22	
Section 2		ETAPE 5 (SAMEDI): CH 18.B - CH19 AJACCIO - PORTO VECCHIO		Km Dégressif
Km Total		Km Partiel	DIRECTION	DIERCTION A SUIVRE(TO FOLLOW) INFO / GPS
0,00	0,00		PARC "PORTO POLLO" CH / TC N° 18.b 	14,46
0,08	0,08	<div style="border: 1px solid black; width: 20px; height: 20px; margin-left: 20px; margin-bottom: 5px;">2</div>	D757	14,38
0,28	0,20	<div style="border: 1px solid black; width: 20px; height: 20px; margin-left: 20px; margin-bottom: 5px;">3</div>	D757	14,18
2,77	2,49	<div style="border: 1px solid black; width: 20px; height: 20px; margin-left: 20px; margin-bottom: 5px;">4</div>	D757 PROPRIANO	11,69
4,00	1,23	<div style="border: 1px solid black; width: 20px; height: 20px; margin-left: 20px; margin-bottom: 5px;">5</div>	AJACCIO	10,46
4,21	0,21	<div style="border: 1px solid black; width: 20px; height: 20px; margin-left: 20px; margin-bottom: 5px;">6</div>	D757 AJACCIO	10,25


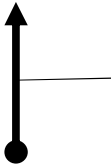


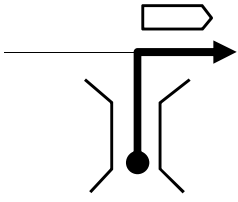





Etape 5	Secteur 4	Kilométrage (Km) 14,46	Temps 0H22	
Section 2		ETAPE 5 (SAMEDI): CH 18.B - CH19 AJACCIO - PORTO VECCHIO		Km Dégressif
Km Total		Km Partiel	DIRECTION	DIERCTION A SUIVRE (TO FOLLOW) INFO / GPS
8,30	4,09	<div style="border: 1px solid black; padding: 2px; display: inline-block;">7</div> 	D757 AJACCIO	6,16
14,34	6,03	<div style="border: 1px solid black; padding: 2px; display: inline-block;">8</div> 	D302 SOLLACARO 	0,12
14,46	0,12		CH / TC N°19 	0,00
	0,13		DEPART / START ES 19 	




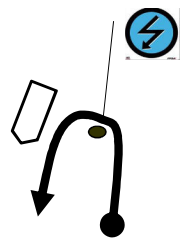

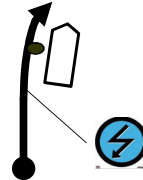

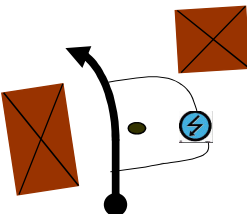

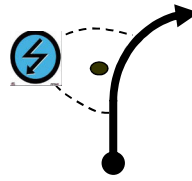

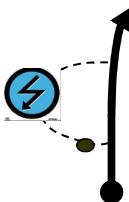

Etape 5	Secteur 5	Kilométrage (Km) 48,68	Temps 01H20	
Section 2		ETAPE 5 (SAMEDI): ES19 - CH20 AJACCIO - PORTO VECCHIO		Km Dégressif
Km Total		Km Partiel	DIRECTION	DIRECTION A SUIVRE (TO FOLLOW) INFO / GPS
0,00	0,00		DEPART / START ES 19 	48,68
0,800	0,80	<div style="border: 1px solid gray; padding: 2px; width: 30px; margin: 0 auto;">2</div> 		47,88
1,417	0,62	<div style="border: 1px solid gray; padding: 2px; width: 30px; margin: 0 auto;">3</div> 		47,26
1,700	0,28	<div style="border: 1px solid gray; padding: 2px; width: 30px; margin: 0 auto;">4</div> 	D302 SOLLACARO 	46,98
2,238	0,54	<div style="border: 1px solid gray; padding: 2px; width: 30px; margin: 0 auto;">5</div> 		46,44
4,610	2,37	<div style="border: 1px solid gray; padding: 2px; width: 30px; margin: 0 auto;">6</div> 		44,07

Etape 5	Secteur 5	Kilométrage (Km) 48,68	Temps 01H20		
Section 2		ETAPE 5 (SAMEDI): ES19 - CH20 AJACCIO - PORTO VECCHIO		Km Dégressif	
Km Total		Km Partiel	DIRECTION	DIERCTION A SUIVRE(TO FOLLOW) INFO / GPS	
6,939	2,33	7		D57 CALVESE 	41,74
7,517	0,58	8		D57 CALVESE !!!  X2	41,16
7,824	0,31	9			40,86
7,966	0,14	10			40,71
10,016	2,05	11			38,66
10,544	0,53	12			38,14


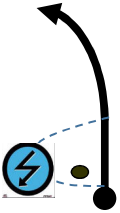

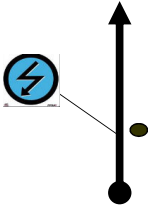

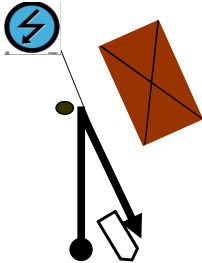







Etape 5	Secteur 5	Kilométrage (Km) 48,68	Temps 01H20	
Section 2		ETAPE 5 (SAMEDI): ES19 - CH20 AJACCIO - PORTO VECCHIO		Km Dégressif
Km Total		Km Partiel	DIRECTION	DIERCTION A SUIVRE (TO FOLLOW) INFO / GPS
12,377	1,83		FIN / END ES N°19  N 41°44.595-E 8°52.626	36,30
12,620	0,24		POINT STOP  N 41°44.573-E 8°52.464	36,06
13,680	1,06	<div style="border: 1px solid black; width: 30px; height: 30px; display: inline-block; vertical-align: middle; margin-right: 5px;">15</div>  	D57 PORTO POLO	35,00
17,785	4,11	<div style="border: 1px solid black; width: 30px; height: 30px; display: inline-block; vertical-align: middle; margin-right: 5px;">16</div> 	D157 PROPRIANO	30,90
20,84	3,05	<div style="border: 1px solid black; width: 30px; height: 30px; display: inline-block; vertical-align: middle; margin-right: 5px;">17</div> 	D157	27,85
23,01	2,18	<div style="border: 1px solid black; width: 30px; height: 30px; display: inline-block; vertical-align: middle; margin-right: 5px;">18</div> 	D157	25,67

Etape 5	Secteur 5	Kilométrage (Km) 48,68	Temps 01H20		
Section 2		ETAPE 5 (SAMEDI): ES19 - CH20 AJACCIO - PORTO VECCHIO		Km Dégressif	
Km Total		Km Partiel	DIRECTION	DIERCTION A SUIVRE(TO FOLLOW) INFO / GPS	
26,45	3,44	19		D157 PROPRIANO	22,24
27,41	0,96	20		T40 PROPRIANO	21,28
30,50	3,10	21		T40 SARTENE	18,18
32,98	2,47	22		T40 SARTENE	15,71
34,30	1,32	23		RP / MR	14,39
38,31	4,01	24		D268 LEVIE / ZONZA	10,38

Etape 5	Secteur 5	Kilométrage (Km) 48,68	Temps 01H20	
Section 2		ETAPE 5 (SAMEDI): ES19 - CH20 AJACCIO - PORTO VECCHIO		Km Dégressif
Km Total		Km Partiel	DIRECTION	DIERCTION A SUIVRE (TO FOLLOW) INFO / GPS
39,40	1,09	25 	DIRECTION: LEVIE	9,29
44,00	4,61	26 	D69 ZONZA	4,68
46,55	2,55	27 	D148 GRANACE / CHIALZA	2,13
48,12	1,57	28 	D148 SARTENE / GRANACE 	0,56
48,68	0,56		CH / TC N°20  N 41°39.494-E 9°02.430	0,00
	0,10		DEPART / START ES 20  N 41°39.468-E 9°02.365	



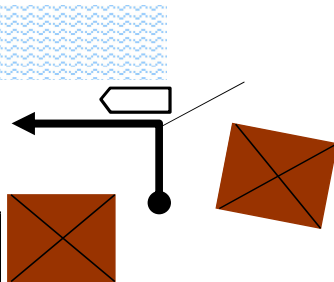



Etape 5	Secteur 6	Kilométrage (Km) 49,17	Temps 1H15		
Section 2		ETAPE 5 (SAMEDI): ES20 - CH20.A AJACCIO - PORTO VECCHIO		Km Dégressif	
Km Total		Km Partiel	DIRECTION	DIERCTION A SUIVRE(TO FOLLOW) INFO / GPS	
0,00	0,00			START / DEPART ES 20  N 41°39.468-E 9°02.365	49,17
0,812	0,81	2		D248 CHIALZA / BISE 	48,36
1,612	0,80	3		D248 CHIALZA / BISE 	47,56
2,454	0,84	4		(fontaine) 	46,72
4,214	1,76	5		 N 41°39.247-E 9°03.481	44,96
5,641	1,43	6		 N 41°39.247-E 9°03.481	43,53

Etape 5	Secteur 6	Kilométrage (Km) 49,17	Temps 1H15	
Section 2		ETAPE 5 (SAMEDI): ES20 - CH20.A AJACCIO - PORTO VECCHIO		Km Dégressif
Km Total		Km Partiel	DIRECTION	DIRECTION A SUIVRE (TO FOLLOW) INFO / GPS
7,558	1,92	7		D248 (BISE) N 41°39.586-E 9°05.017 41,61
9,239	1,68	8		D248 N 41°39.533-E 9°05.794 39,93
10,046	0,81	9		D248 LEVIE / PORTO VECCHIO (TIROLO) N 41°39.463-E 9°06.215 39,12
10,101	0,06	10		D248 PORTO VECCHIO N 41°39.442-E 9°06.225 39,07
11,950	1,85	11		D248 N 41°39.110-E 9°07.217 37,22
13,455	1,51	12		 N 41°39.675-E 9°07.547 35,72

Etape 5	Secteur 6	Kilométrage (Km) 49,17	Temps 1H15		
Section 2		ETAPE 5 (SAMEDI): ES20 - CH20.A AJACCIO - PORTO VECCHIO		Km Dégressif	
Km Total		Km Partiel	DIRECTION	DIERCTION A SUIVRE(TO FOLLOW) INFO / GPS	
14,967	1,51	13		 N 41°39.518-E 9°08.297	34,20
16,320	1,35	14		D248  N 41°39.972-E 9°08.531	32,85
16,544	0,22	15	!!! 	D59 PORTO VECCHIO  N 41°40.076-E 9°08.635	32,63
16,610	0,07		FIN / END ES N°20  N 41°40.044-E 9°08.607	32,56	
17,001	0,39		D59 POINT STOP  N 41°39.842-E 9°08.570	32,17	
20,07	3,06	18	 	D59 PORTO VECCHIO	29,11

Etape 5	Secteur 6	Kilométrage (Km) 49,17	Temps 1H15	
Section 2		ETAPE 5 (SAMEDI): ES20 - CH20.A AJACCIO - PORTO VECCHIO		Km Dégressif
Km Total		Km Partiel	DIRECTION	DIERCTION A SUIVRE(TO FOLLOW) INFO / GPS
33,72	13,66	19		D59 BONIFACIO 15,45
35,47	1,75	20		D59 BONIFACIO / AJACCIO 13,70
35,97	0,50	21		D59 BONIFACIO / AJACCIO 13,20
36,55	0,58	22		D59 BONIFACIO / AJACCIO 12,62
37,07	0,52	23		D59 SOTTA !!! 12,10
38,21	1,14	24		D859 (SOTTA) ET RP AND MR 10,96

Etape 5	Secteur 6	Kilométrage (Km) 49,17	Temps 1H15	
Section 2		ETAPE 5 (SAMEDI): ES20 - CH20.A AJACCIO - PORTO VECCHIO		Km Dégressif
Km Total		Km Partiel	DIRECTION	DIERCTION A SUIVRE (TO FOLLOW) INFO / GPS
39,37	1,16	25		D859 9,80
40,39	1,02	26		D859 PORTO VECCHIO 8,78
43,20	2,81	27		D859 RP / MR 5,97
46,39	3,19	28	MERCURY 	BASTIA / CENTRE VILLE 2,78
47,01	0,62	29		CENTRE VILLE 2,16
47,38	0,37	30		D768 BASTIA / LE PORT 1,79

Etape 5	Secteur 6	Kilométrage (Km) 49,17	Temps 1H15	
Section 2		ETAPE 5 (SAMEDI): ES20 - CH20.A AJACCIO - PORTO VECCHIO		Km Dégressif
Km Total		Km Partiel	DIRECTION	DIRECTION A SUIVRE (TO FOLLOW) INFO / GPS
48,42	1,04	<div style="border: 1px solid black; padding: 2px; display: inline-block;">31</div> 		0,75
48,62	0,20	<div style="border: 1px solid black; padding: 2px; display: inline-block;">32</div> 	GARE ROUTIERE	0,55
48,77	0,15	<div style="border: 1px solid black; padding: 2px; display: inline-block;">33</div> 	GARE ROUTIERE	0,40
49,17	0,40		CH / TC N°4.B  (ENTREE PARC FERME FINAL/ FINAL REGROUP IN)	0,00